

Lower Thames Crossing
Map Book 1: General Arrangements

Lower Thames Crossing map books

The three map books for the local refinement consultation contain plans of our proposals under the following headings:

- Map book 1: General Arrangements (layout plans)
- Map book 2: Land Use Plans
- Map book 3 (Extracts): Engineering Plans

Map Books 1 and 2 have a north up orientation.

These plans include the changes we have made since our community impacts consultation last year and are published for the purposes of this consultation.

Following this consultation, we will consider the feedback received and use that to inform our Development Consent Order (DCO) application, which we plan to submit to the Planning Inspectorate later this year.

The plans run from the A2 in the south to the M25 in the north. Identically numbered sheets in Map Books 1 and 2 show the same area. For example, sheet 3 shows the A2/Lower Thames Crossing junction in Map Books 1 and 2.

Map Book 1: General Arrangements

The General Arrangements show the proposed layout of the project, including:

- Permanent works; new roads, earthworks and roadside features
- Environment mitigation; landscaping and tree planting
- Utilities works and diversions
- Order Limits (previously known as the development boundary)
- Open space provision, replacement open space and replacement common land

NB: The key plans show the relative location of each drawing sheet within the map book and the area they cover.

Map Book 2: Land Use Plans

The land use plans show the areas where we are seeking powers to compulsorily acquire land or to acquire rights on, under or over land. They also show where we will need to use land temporarily to build the project. Areas we may need to compulsorily acquire or acquire permanent rights over include land required for the permanent works, utility diversions, compensation land and replacement land.

Permanent works

Compulsory purchase of land or compulsory acquisition of rights will be required for the route of the road, to reconnect local roads, and for associated structures like drainage ponds and the tunnel control building. In some areas, such as the tunnel beneath the River Thames, only the acquisition of subsoil and permanent rights at the surface would be necessary. We will also require permanent rights over land to divert and maintain utilities such as gas pipelines, electricity cables and water pipes.

Temporary works

Temporary use of land is needed for the project's construction works and to provide sufficient space to do so safely. The land use plans show land that may be required temporarily for the main construction compounds and at various locations along the route.

Environmental mitigation land

Environmental mitigation land may include protection measures such as: landscape planting including woodland and grassland habitats, habitat creation for protected species, ancient woodland compensation planting, nitrogen deposition compensation planting and flood compensation. This land would be permanently acquired or be subject to permanent rights.

Replacement land

Land is also included for the replacement of special category land, this includes existing open space and common land which is being compulsorily acquired or over which permanent rights are sought.

Map Book 3 (Extracts): Engineering Plans

Only the engineering drawings that have changed since the community impacts consultation have been provided in this map book. These are sheets 12-13 inclusive and sheets 16-19 inclusive. For sheets 12-13 around the A13 / A1089 junction and Orsett Cock junction, only the design of the slip roads and connections has changed, rather than the main LTC route and A13. For clarity, we have shown those changes on the sheets as boxed labels and indicated the LTC route design presented at the community impacts consultation in summer 2021.

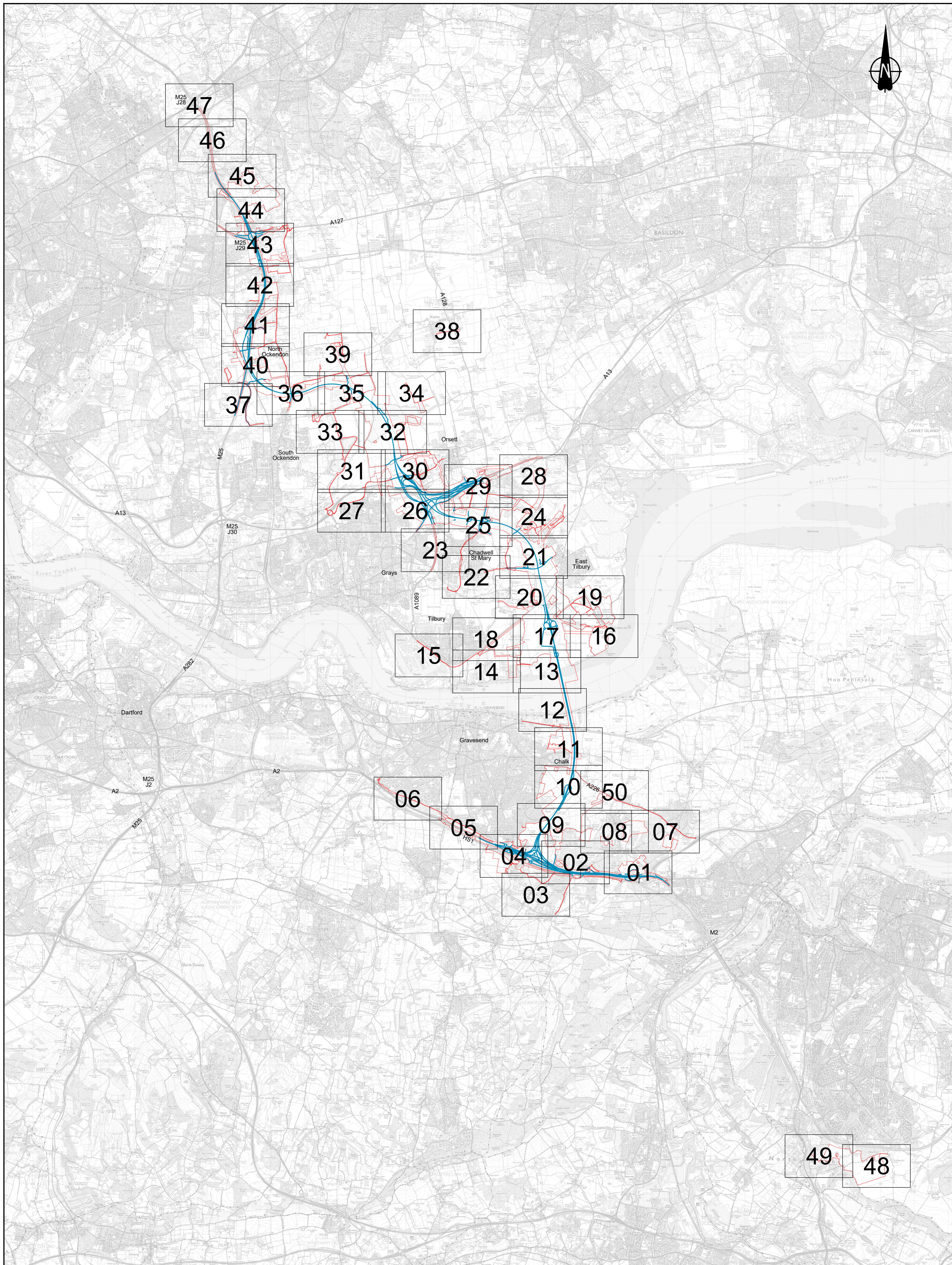
For the remaining sheets not included in these extracts, please see our engineering drawings published for the community impacts consultation, available at <https://highwaysengland.citizenspace.com/ltc/community-impacts-consultation-2021>

The engineering drawings show the highway details of the route in plan and profile (level above or below existing ground). The drawings are split into two views with the plan on the top and profile underneath. The profile gives the road level in relation to existing ground at a given chainage*. An exaggerated scale is used in the profile to help show the differences in levels and gradients of the design. The profile also shows where existing roads and public rights of way cross over or under the route.


All levels are given in relation to the Above Ordnance Datum level** the profile reference level might be different on each drawing.


* Chainage measures the distance along the route in metres.


** Above Ordnance Datum level (AOD) is a measurement above mean sea level taken from a reference point at Newlyn in Cornwall.



LEGEND:

 Lower Thames Crossing

 Order Limits

 Drawing sheet number

0 500 1000 1500 2000 2500 3000 3500 4000 4500 5000
 SCALE 1:50000 (A1)
 SCALE 1:100000 (A3)
 METRES

Client



PROPOSALS FOR CONSULTATION

Project LOWER THAMES CROSSING
 LOCAL REFINEMENT CONSULTATION





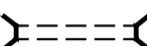













Drawing title

**GENERAL ARRANGEMENT
 KEY PLAN**



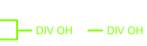



M:\150000\150000_01\150000_01_CAD\150000_01_CAD.dwg

LEGEND





PROPOSED ENGINEERING AND CONSTRUCTION

-  New Carriageway
-  Railway line
-  Overbridge
-  Underpass
-  Culvert
-  Traffic sign
-  Gantry
-  Fencing
-  Lighting
-  Pond
-  Footpath, Cycleway or Bridleway route
-  Tunnel
-  Earthworks - Cutting
-  Earthworks - Embankment
-  Earthworks - Flood protection bund/false cutting
-  Verge
-  Retaining wall
-  Maintenance access and hardstanding areas
-  Ground protection tunnel
-  Green Roof for Tunnel Buildings










PROPOSED UTILITIES

-  Underground multiutility alignment
-  Realigned or modified Gas pipeline
-  Realigned or modified overhead line (OHL)
-  Maximum length of OHL to be removed
-  Diversion ties into existing
-  Gas Compound or Electricity substation




EXISTING ENVIRONMENTAL FEATURES


-  Grade I listed building
-  Grade II listed building
-  Grade II* listed building
-  Area of Outstanding Natural Beauty (AONB)
-  Site of Special Scientific Interest (SSSI)
-  Ancient Woodland
-  Conservation Area
-  Scheduled monument
-  Community Forest
-  RAMSAR
-  Watercourse

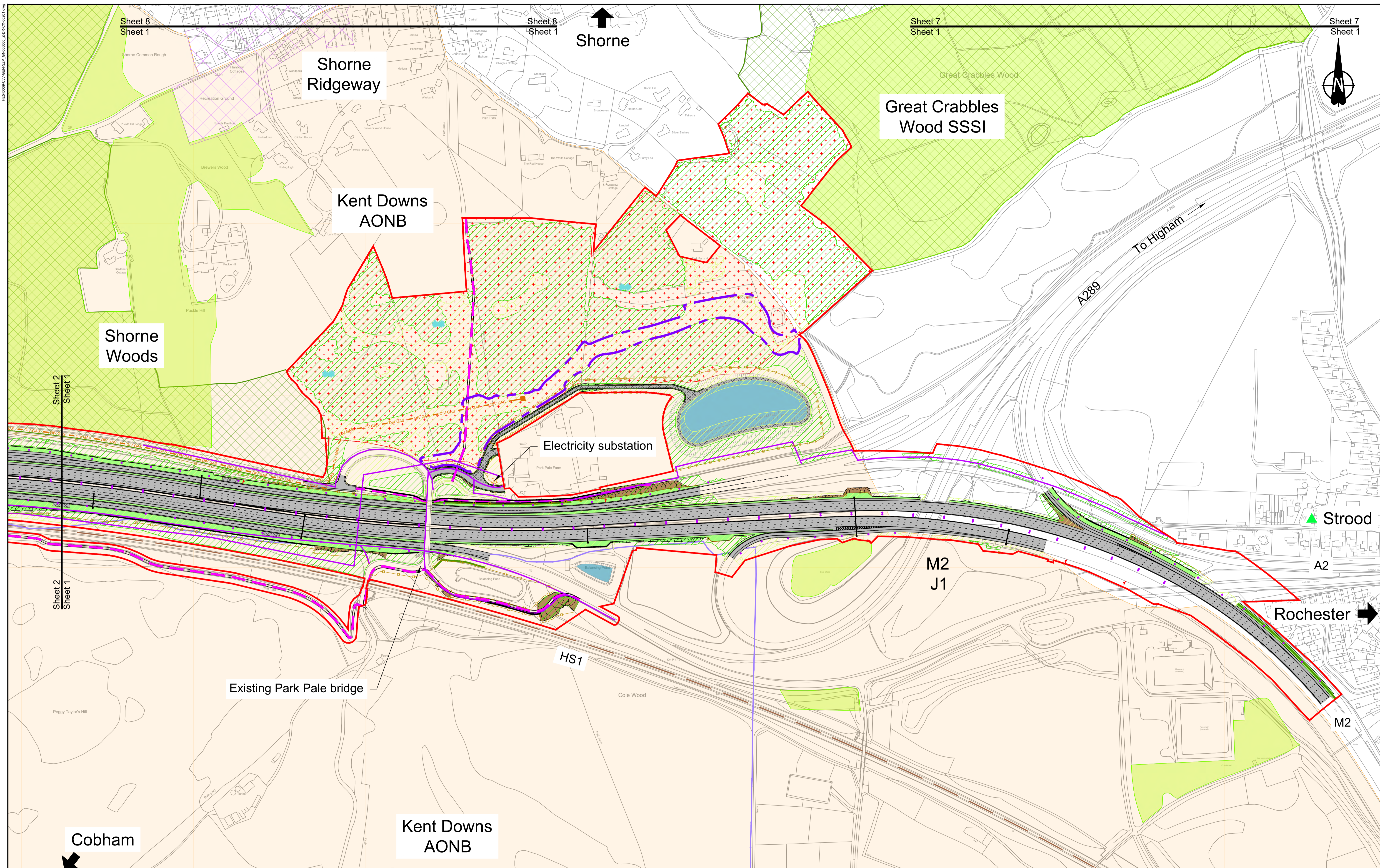
PROPOSED ENVIRONMENTAL MITIGATION

-  Open space provision, replacement open space and replacement common land
-  Proposed woodland planting
-  Proposed grassland planting
-  Potential site for ancient woodland compensation
-  Potential receptor site for protected species
-  Ecology compensation planting
-  Flood Compensation Area
-  Hedgerow
-  Watercourse diversion

BOUNDARIES

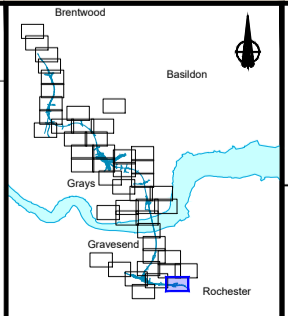
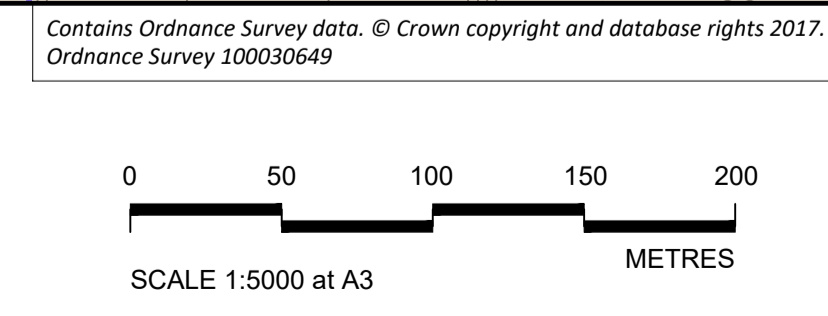
-  Order Limits
-  Registered park or garden
-  Relocated Travellers site

	Project LOWER THAMES CROSSING LOCAL REFINEMENT CONSULTATION
<div style="border: 1px solid black; padding: 5px; display: inline-block;"> PROPOSALS FOR CONSULTATION </div>	Drawing title GENERAL ARRANGEMENT PLAN LEGEND



NOTES:

1. The proposed works shown are illustrative only and will be subject to change as part of the detailed design development. Any changes will be limited to being within the Order Limits and any other constraints included in the Development Consent Order.
2. Proposed engineering and construction, proposed utilities and proposed environmental mitigation are shown adjacent to the Order Limits to provide greater visual clarity of the extent of the works but could extend to the Order Limits as well.

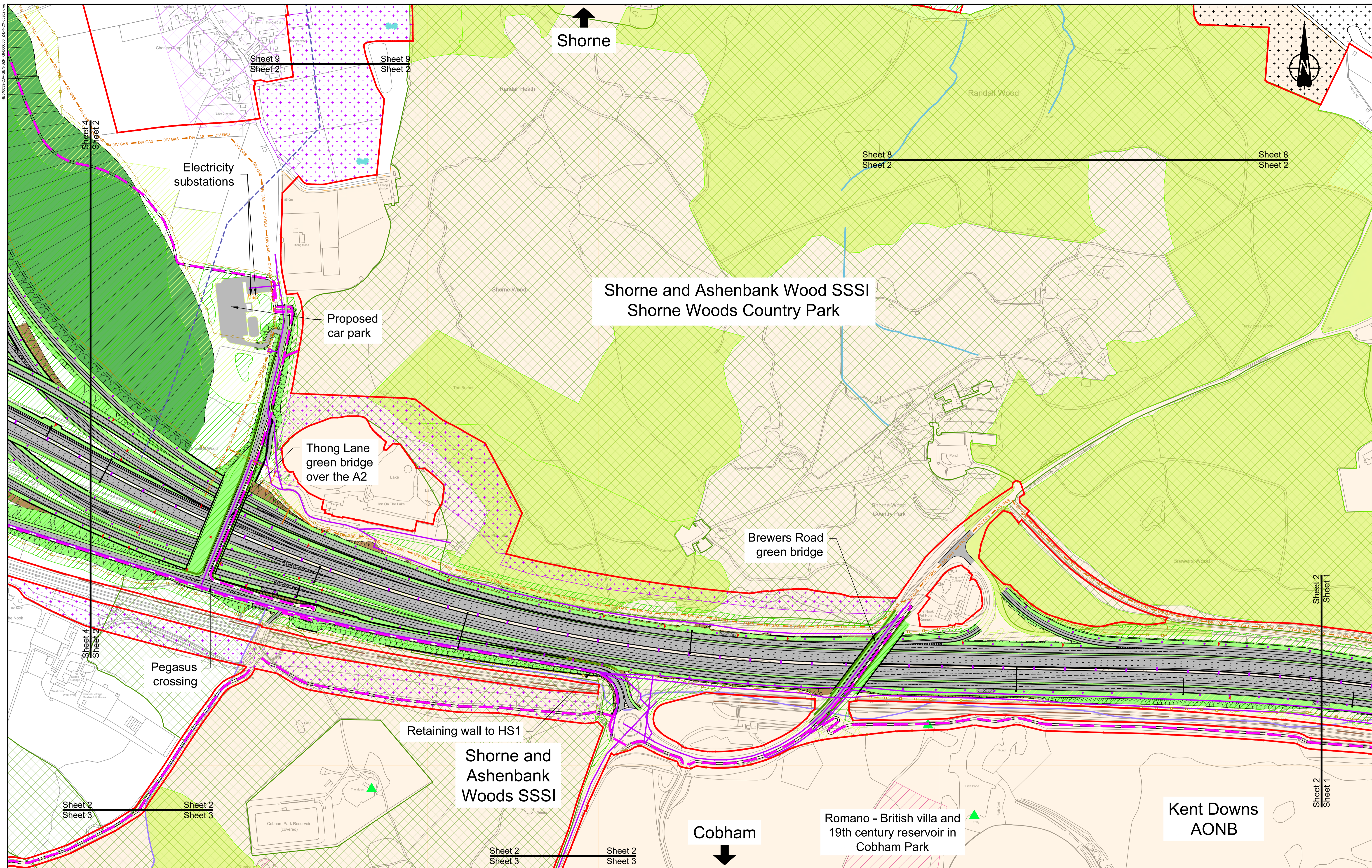


Client

PROPOSALS FOR CONSULTATION

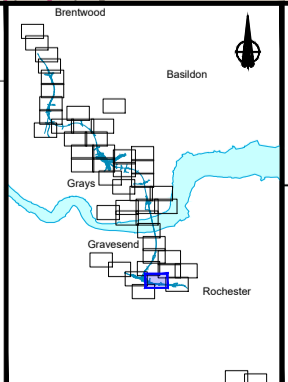
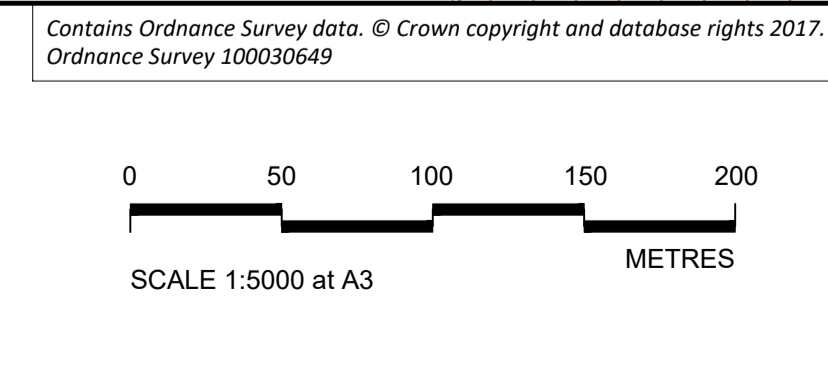
Project LOWER THAMES CROSSING
LOCAL REFINEMENT CONSULTATION

Drawing title
GENERAL ARRANGEMENT PLAN
SHEET 1



NOTES:

1. The proposed works shown are illustrative only and will be subject to change as part of the detailed design development. Any changes will be limited to being within the Order Limits and any other constraints included in the Development Consent Order.
2. Proposed engineering and construction, proposed utilities and proposed environmental mitigation are shown adjacent to the Order Limits to provide greater visual clarity of the extent of the works but could extend to the Order Limits as well.

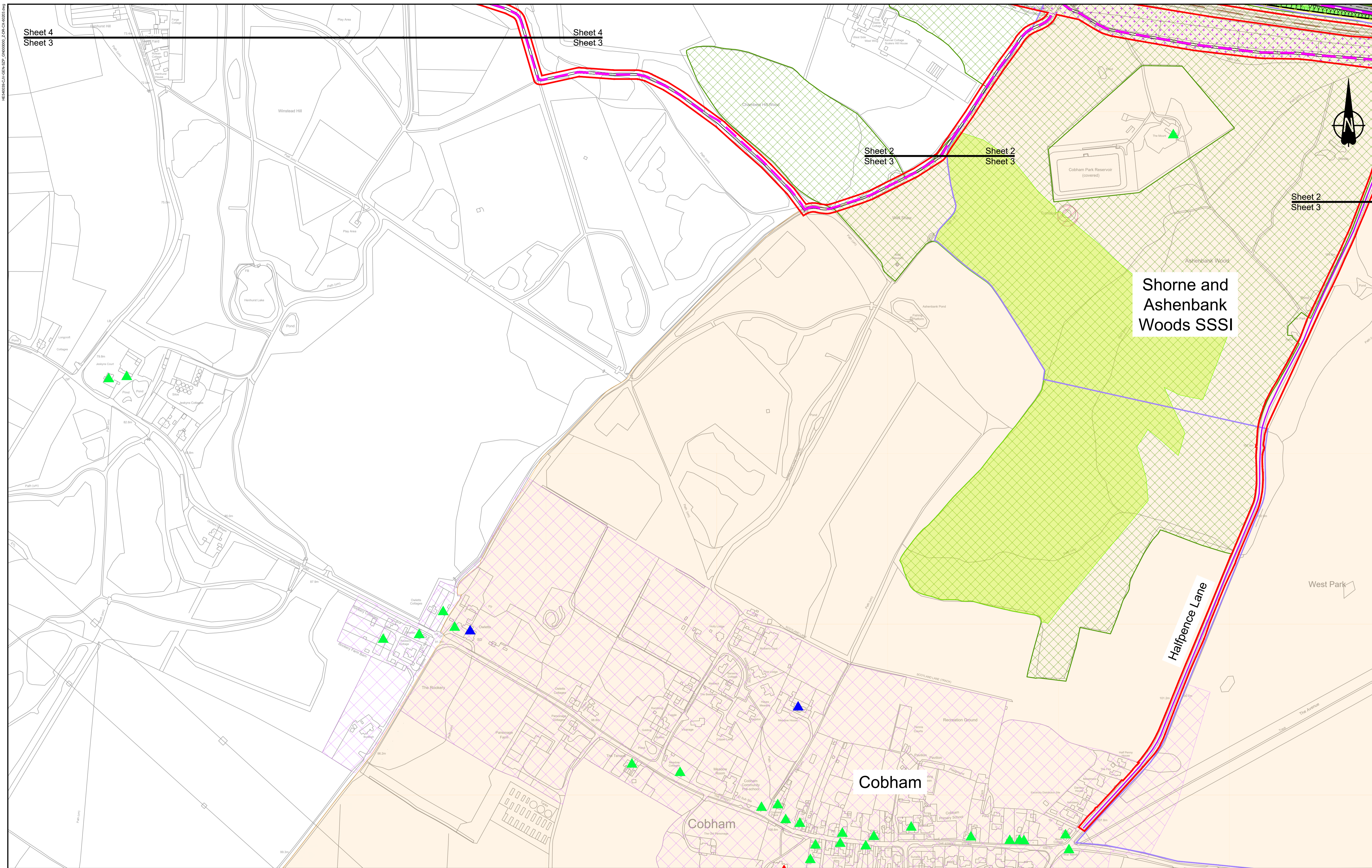


Client

PROPOSALS FOR CONSULTATION

Project LOWER THAMES CROSSING
LOCAL REFINEMENT CONSULTATION

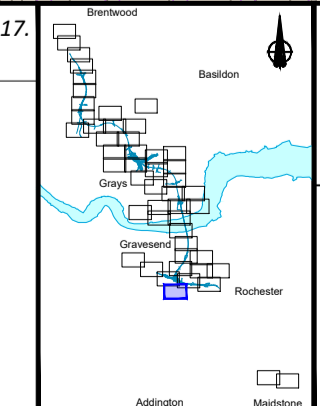
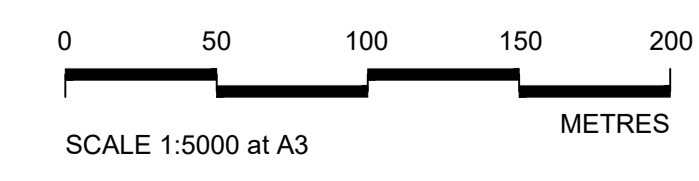
Drawing title
GENERAL ARRANGEMENT PLAN
SHEET 2



NOTES:

1. The proposed works shown are illustrative only and will be subject to change as part of the detailed design development. Any changes will be limited to being within the Order Limits and any other constraints included in the Development Consent Order.
2. Proposed engineering and construction, proposed utilities and proposed environmental mitigation are shown adjacent to the Order Limits to provide greater visual clarity of the extent of the works but could extend to the Order Limits as well.

Contains Ordnance Survey data. © Crown copyright and database rights 2017. Ordnance Survey 100030649

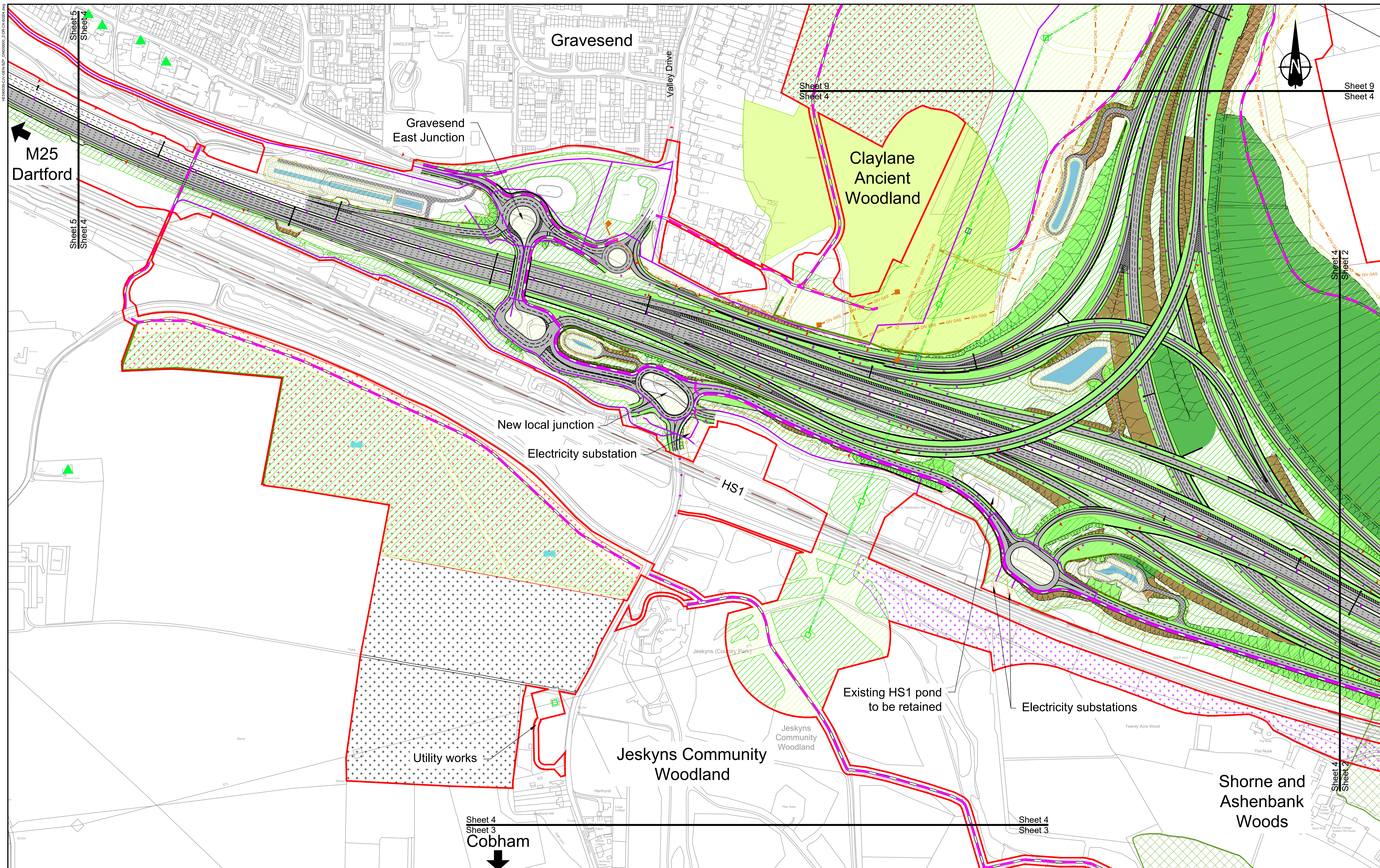


Client

PROPOSALS FOR CONSULTATION

Project **LOWER THAMES CROSSING LOCAL REFINEMENT CONSULTATION**

Drawing title **GENERAL ARRANGEMENT PLAN SHEET 3**



NOTES:

1. The proposed works shown are illustrative only and will be subject to change as part of the detailed design development. Any changes will be limited to being within the Order Limits and any other constraints included in the Development Consent Order.
2. Proposed engineering and construction, proposed utilities and proposed environmental mitigation are shown adjacent to the Order Limits to provide greater visual clarity of the extent of the works but could extend to the Order Limits as well.

Contains Ordnance Survey data. © Crown copyright and database rights 2017. Ordnance Survey 100030649

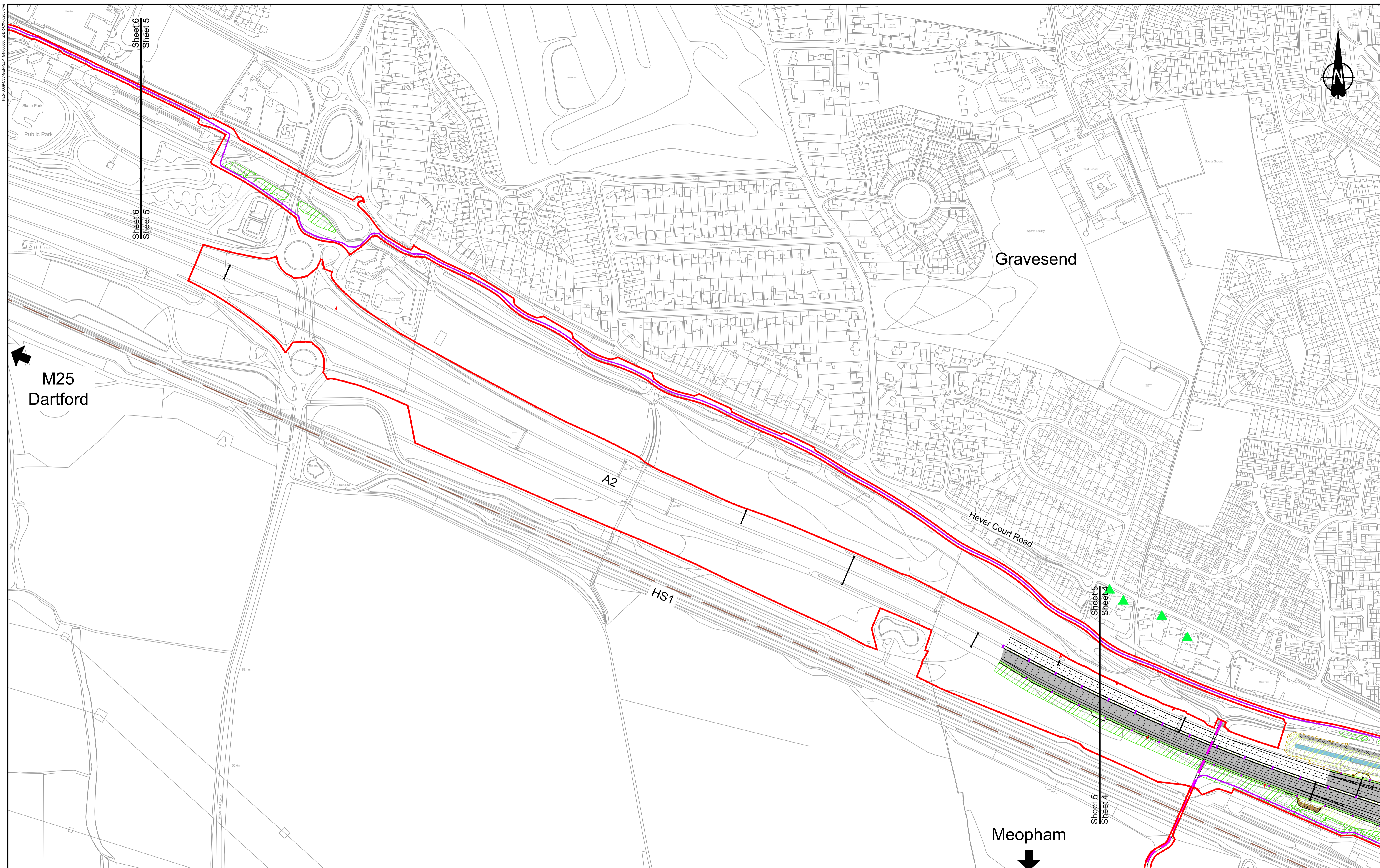
0 50 100 150 200 METRES
SCALE 1:5000 at A3

Client

Project LOWER THAMES CROSSING LOCAL REFINEMENT CONSULTATION


Drawing title GENERAL ARRANGEMENT PLAN SHEET 4

PROPOSALS FOR CONSULTATION



NOTES:

1. The proposed works shown are illustrative only and will be subject to change as part of the detailed design development. Any changes will be limited to being within the Order Limits and any other constraints included in the Development Consent Order.
2. Proposed engineering and construction, proposed utilities and proposed environmental mitigation are shown adjacent to the Order Limits to provide greater visual clarity of the extent of the works but could extend to the Order Limits as well.



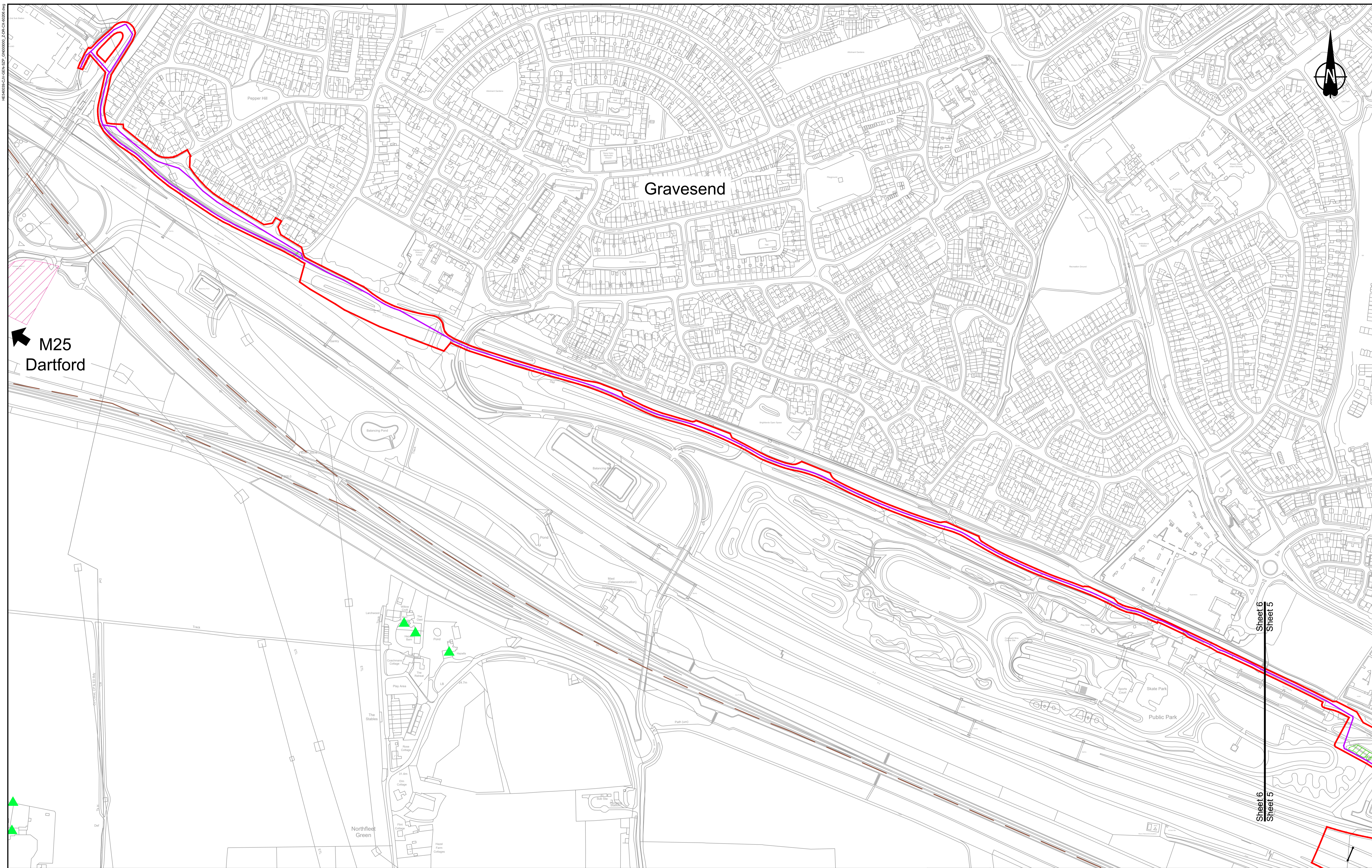
Contains Ordnance Survey data. © Crown copyright and database rights 2017. Ordnance Survey 100030649

Client

PROPOSALS FOR CONSULTATION

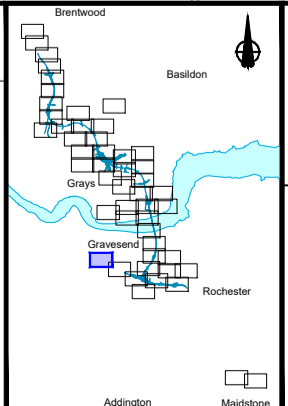
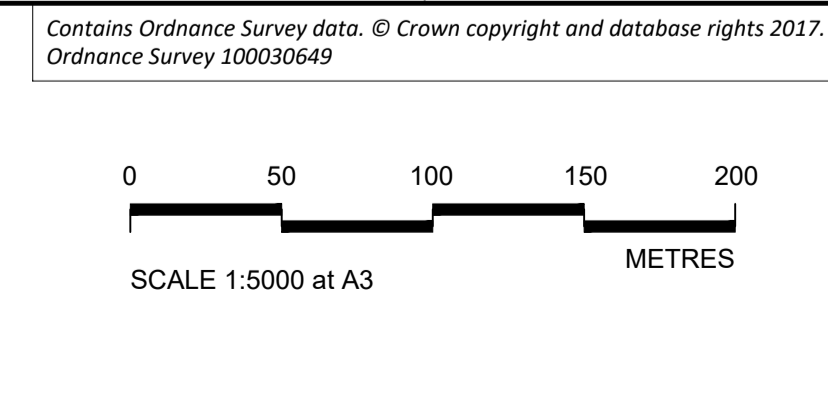
Project LOWER THAMES CROSSING LOCAL REFINEMENT CONSULTATION

Drawing title GENERAL ARRANGEMENT PLAN SHEET 5



NOTES:

- The proposed works shown are illustrative only and will be subject to change as part of the detailed design development. Any changes will be limited to being within the Order Limits and any other constraints included in the Development Consent Order.
- Proposed engineering and construction, proposed utilities and proposed environmental mitigation are shown adjacent to the Order Limits to provide greater visual clarity of the extent of the works but could extend to the Order Limits as well.



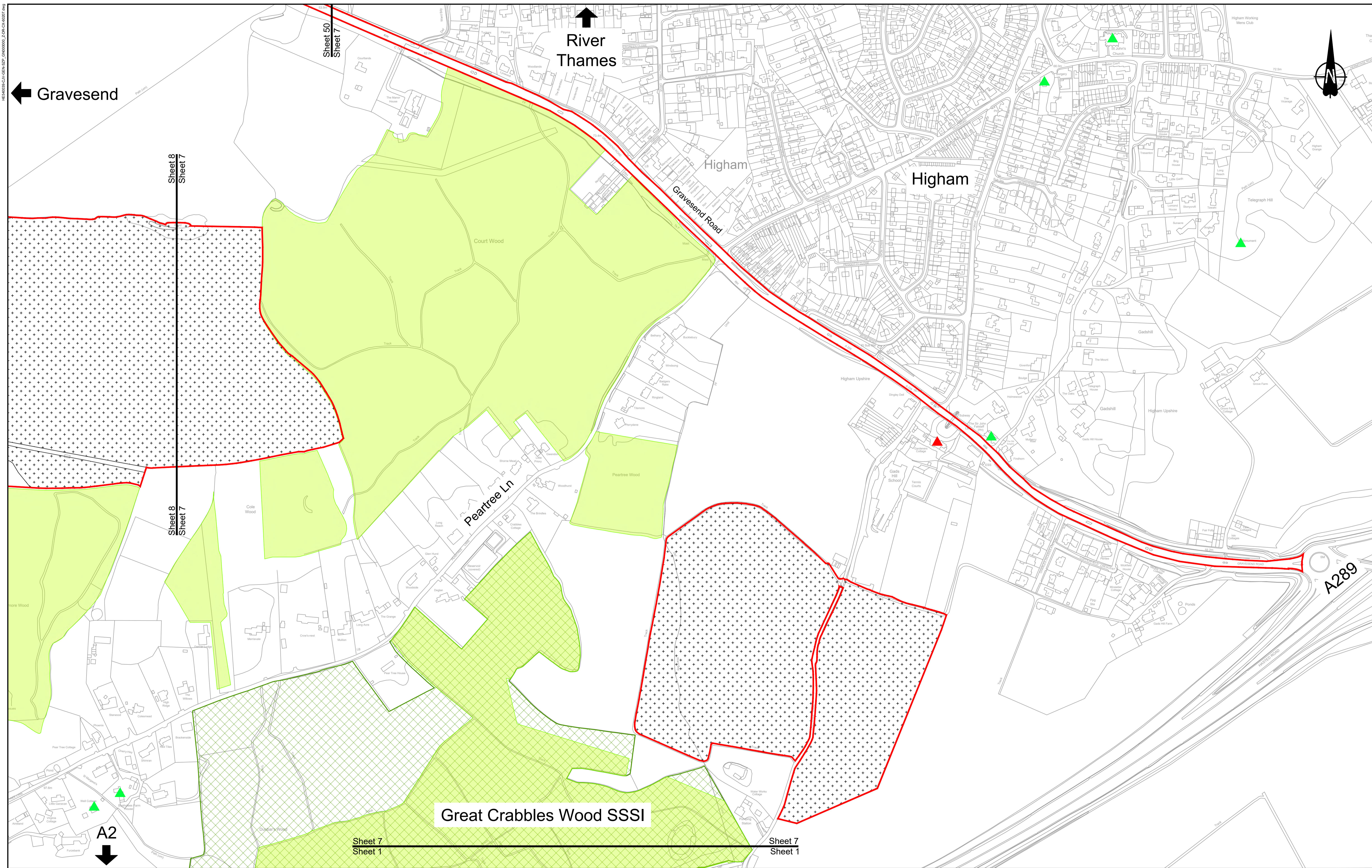
Client

PROPOSALS FOR CONSULTATION

Project **LOWER THAMES CROSSING LOCAL REFINEMENT CONSULTATION**

Drawing title **GENERAL ARRANGEMENT PLAN SHEET 6**



Sheet 6
Sheet 5



NOTES:

1. The proposed works shown are illustrative only and will be subject to change as part of the detailed design development. Any changes will be limited to being within the Order Limits and any other constraints included in the Development Consent Order.
2. Proposed engineering and construction, proposed utilities and proposed environmental mitigation are shown adjacent to the Order Limits to provide greater visual clarity of the extent of the works but could extend to the Order Limits as well.

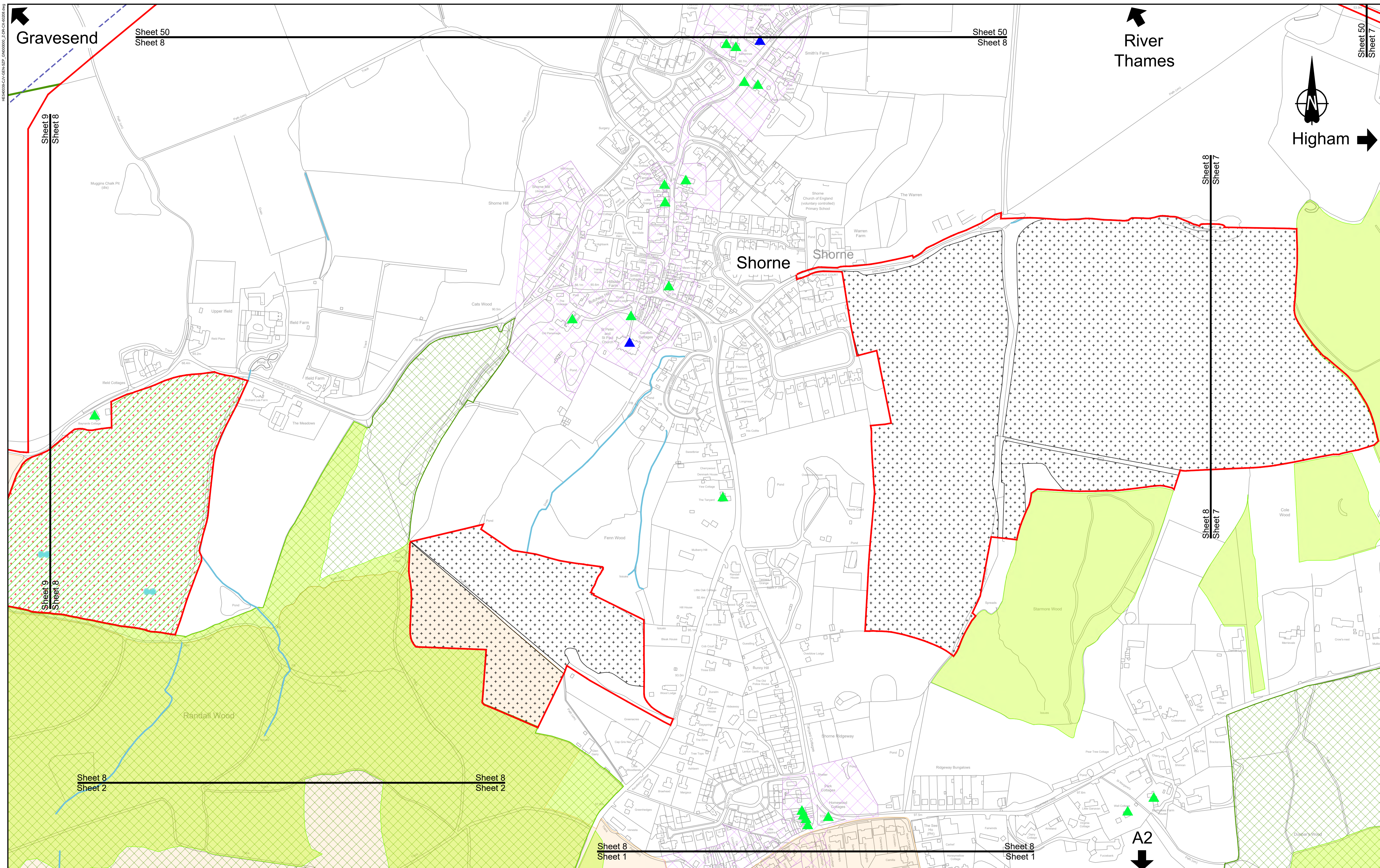
Contains Ordnance Survey data. © Crown copyright and database rights 2017. Ordnance Survey 100030649



Client

PROPOSALS FOR CONSULTATION

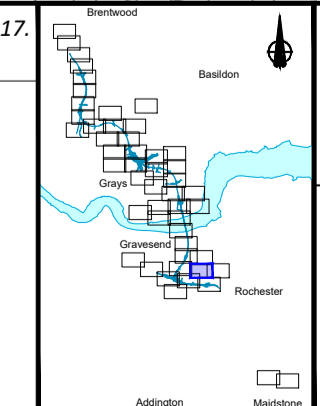
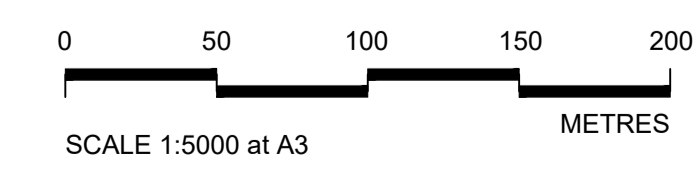
Project LOWER THAMES CROSSING
 LOCAL REFINEMENT CONSULTATION
 Drawing title GENERAL ARRANGEMENT PLAN
 SHEET 7



NOTES:

1. The proposed works shown are illustrative only and will be subject to change as part of the detailed design development. Any changes will be limited to being within the Order Limits and any other constraints included in the Development Consent Order.
2. Proposed engineering and construction, proposed utilities and proposed environmental mitigation are shown adjacent to the Order Limits to provide greater visual clarity of the extent of the works but could extend to the Order Limits as well.

Contains Ordnance Survey data. © Crown copyright and database rights 2017. Ordnance Survey 100030649



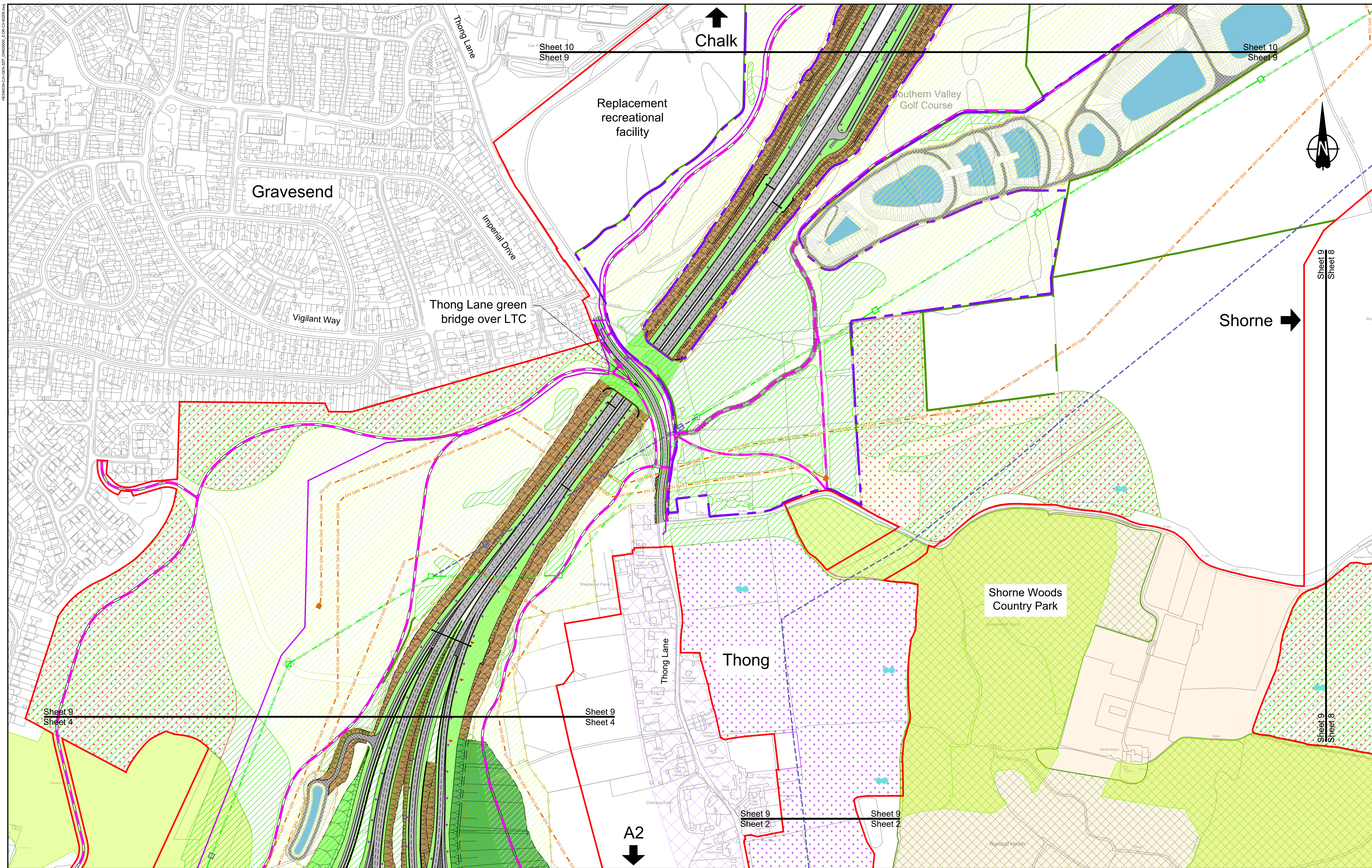
Client

PROPOSALS FOR CONSULTATION

Project LOWER THAMES CROSSING
LOCAL REFINEMENT CONSULTATION

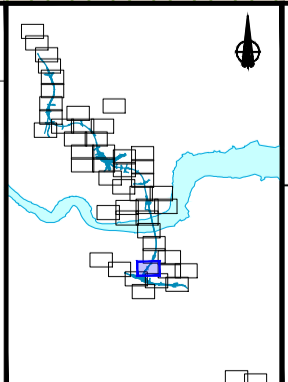
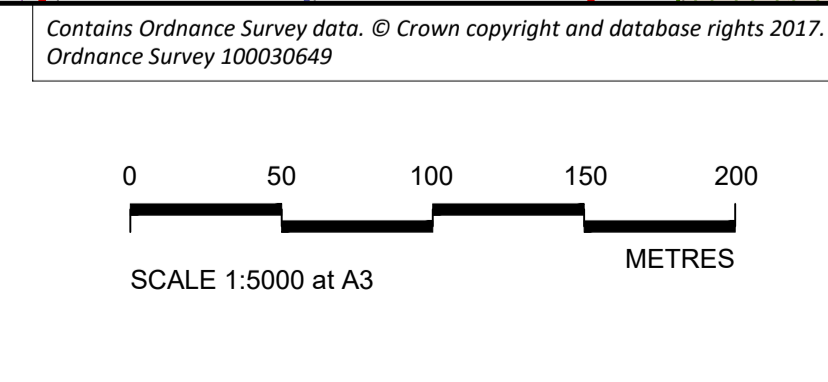
Drawing title
GENERAL ARRANGEMENT PLAN
SHEET 8

A2



NOTES:

1. The proposed works shown are illustrative only and will be subject to change as part of the detailed design development. Any changes will be limited to being within the Order Limits and any other constraints included in the Development Consent Order.
2. Proposed engineering and construction, proposed utilities and proposed environmental mitigation are shown adjacent to the Order Limits to provide greater visual clarity of the extent of the works but could extend to the Order Limits as well.

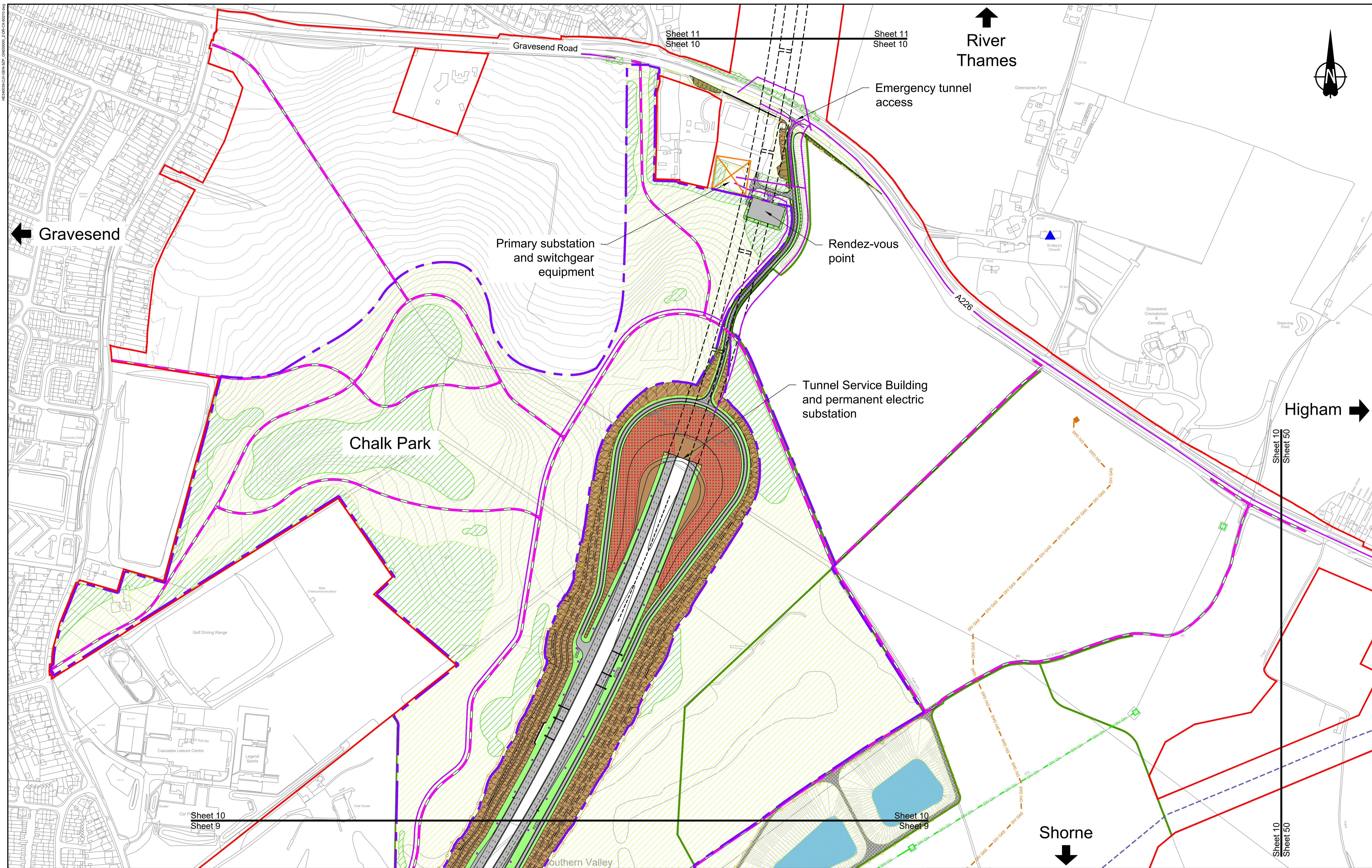


Client

PROPOSALS FOR CONSULTATION

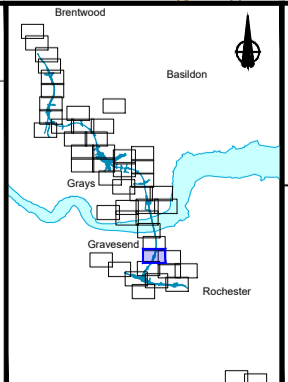
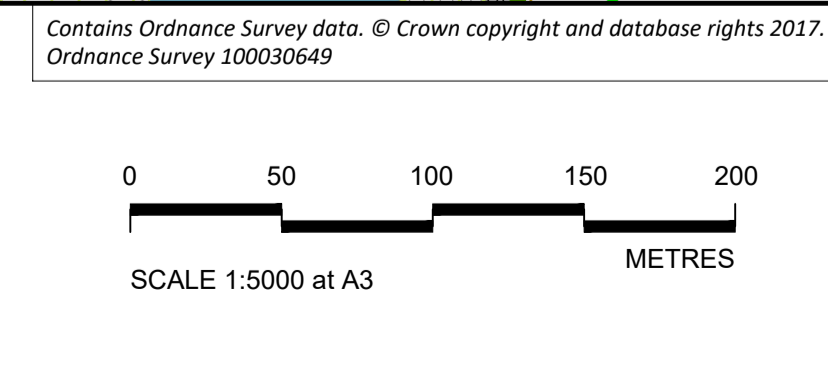
Project
**LOWER THAMES CROSSING
 LOCAL REFINEMENT CONSULTATION**

Drawing title
**GENERAL ARRANGEMENT PLAN
 SHEET 9**



NOTES:

1. The proposed works shown are illustrative only and will be subject to change as part of the detailed design development. Any changes will be limited to being within the Order Limits and any other constraints included in the Development Consent Order.
2. Proposed engineering and construction, proposed utilities and proposed environmental mitigation are shown adjacent to the Order Limits to provide greater visual clarity of the extent of the works but could extend to the Order Limits as well.



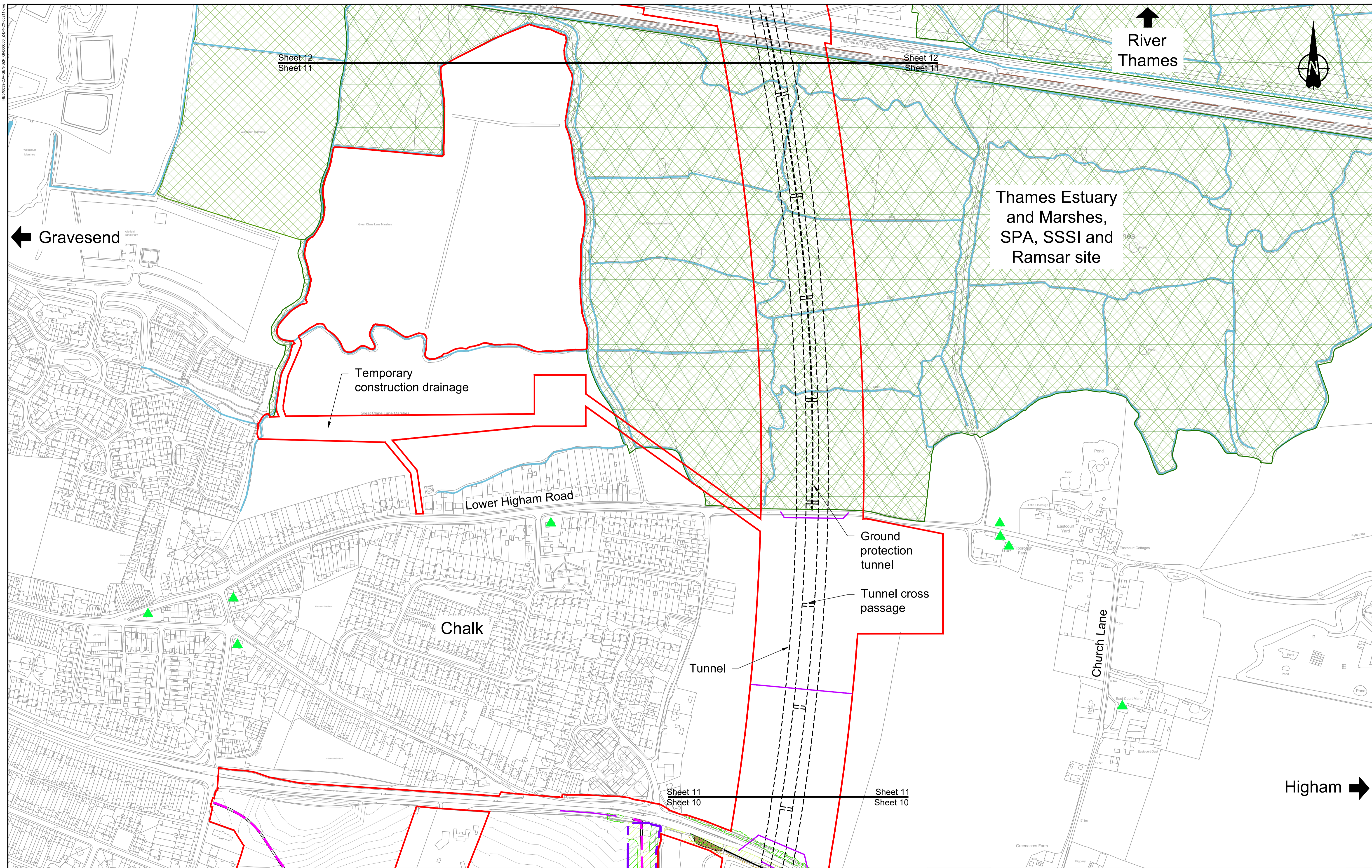
Client

PROPOSALS FOR CONSULTATION

Project **LOWER THAMES CROSSING**
LOCAL REFINEMENT CONSULTATION

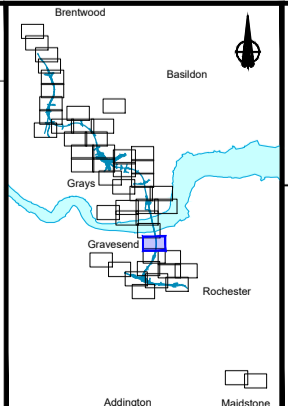
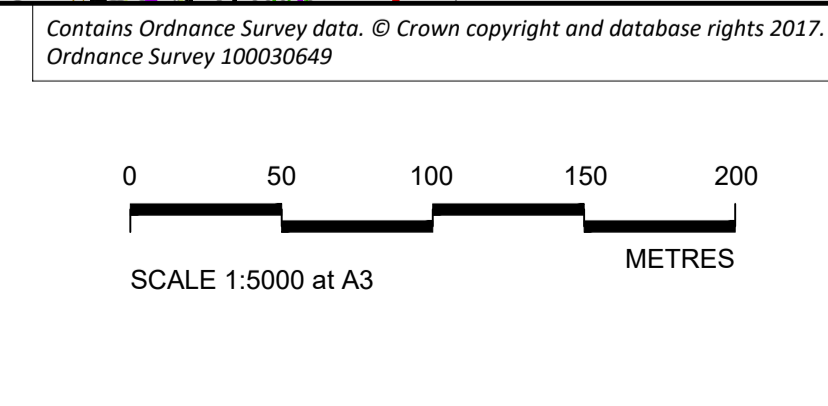
Drawing title **GENERAL ARRANGEMENT PLAN**
SHEET 10

K:\ASSETS\CONCEPT\ASSET_000000_2018\CONCEPT_01



NOTES:

1. The proposed works shown are illustrative only and will be subject to change as part of the detailed design development. Any changes will be limited to being within the Order Limits and any other constraints included in the Development Consent Order.
2. Proposed engineering and construction, proposed utilities and proposed environmental mitigation are shown adjacent to the Order Limits to provide greater visual clarity of the extent of the works but could extend to the Order Limits as well.



Client

PROPOSALS FOR CONSULTATION

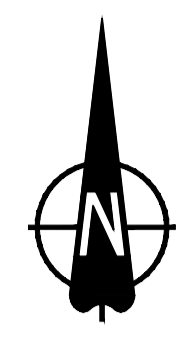
Project LOWER THAMES CROSSING
LOCAL REFINEMENT CONSULTATION

Drawing title
GENERAL ARRANGEMENT PLAN
SHEET 11

ME545935.DWG (REVISED) 23/06/2017 10:28:00 2.000000 2.000000 2.000000

Sheet 13
Sheet 12

Sheet 13
Sheet 12



River Thames

Tunnel

Tunnel cross passage

Ground Protection Tunnel

Thames Estuary and Marshes, SPA, SSSI and Ramsar site

North Kent Railway and Thames Medway Canal

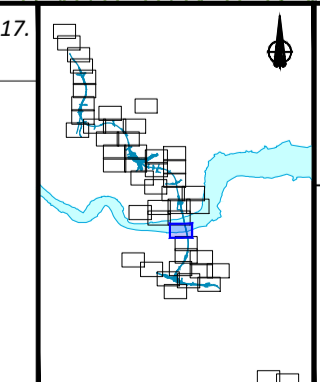
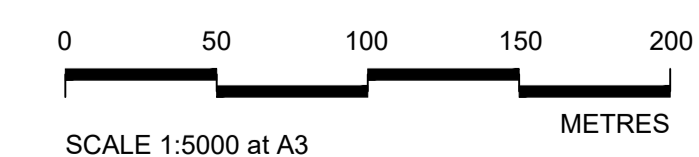
Sheet 12
Sheet 11

Sheet 12
Sheet 11

← Gravesend

- NOTES:
1. The proposed works shown are illustrative only and will be subject to change as part of the detailed design development. Any changes will be limited to being within the Order Limits and any other constraints included in the Development Consent Order.
 2. Proposed engineering and construction, proposed utilities and proposed environmental mitigation are shown adjacent to the Order Limits to provide greater visual clarity of the extent of the works but could extend to the Order Limits as well.

Contains Ordnance Survey data. © Crown copyright and database rights 2017. Ordnance Survey 100030649

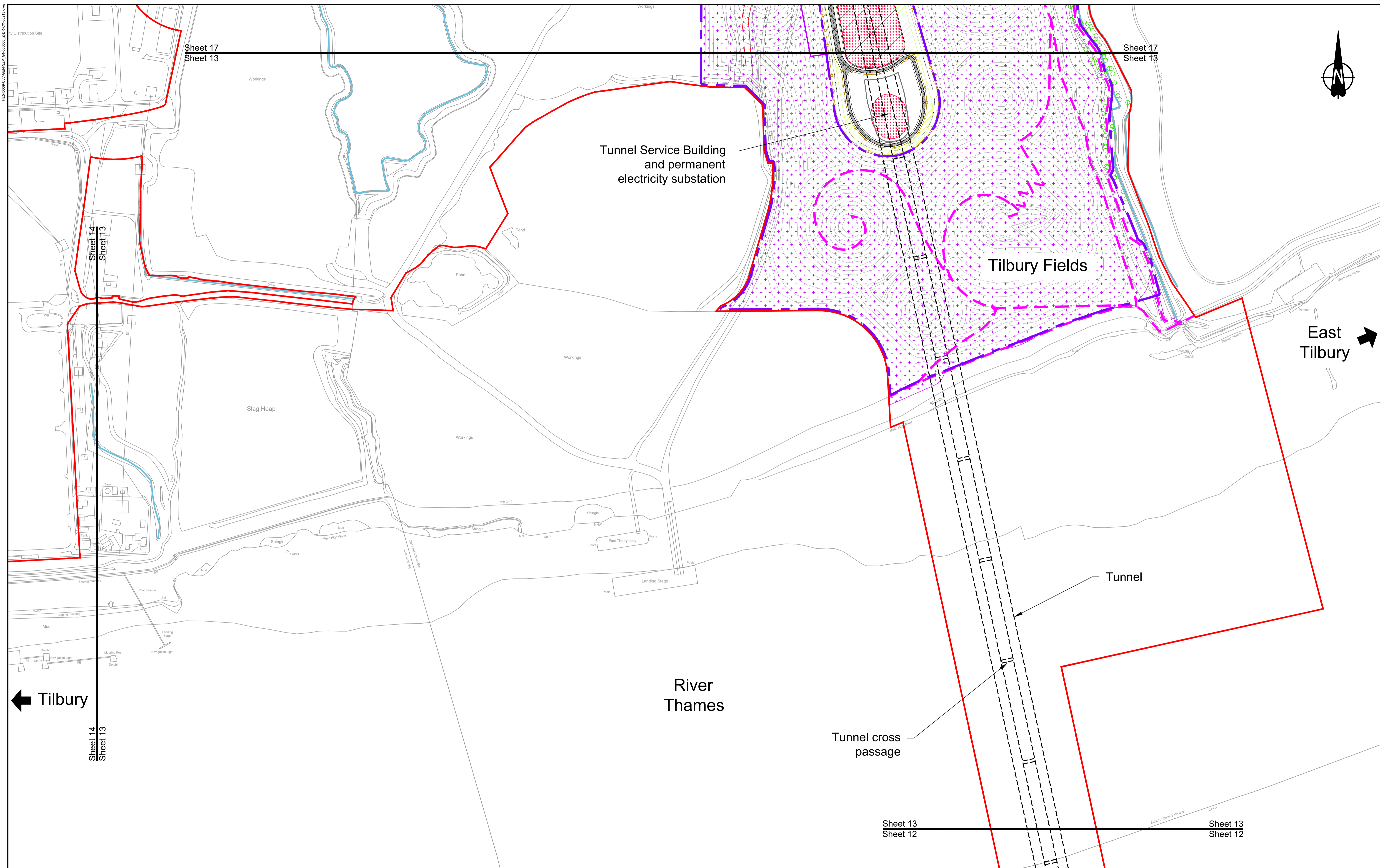


Client

PROPOSALS FOR CONSULTATION

Project LOWER THAMES CROSSING
LOCAL REFINEMENT CONSULTATION

Drawing title
GENERAL ARRANGEMENT PLAN
SHEET 12



NOTES:

- The proposed works shown are illustrative only and will be subject to change as part of the detailed design development. Any changes will be limited to being within the Order Limits and any other constraints included in the Development Consent Order.
- Proposed engineering and construction, proposed utilities and proposed environmental mitigation are shown adjacent to the Order Limits to provide greater visual clarity of the extent of the works but could extend to the Order Limits as well.

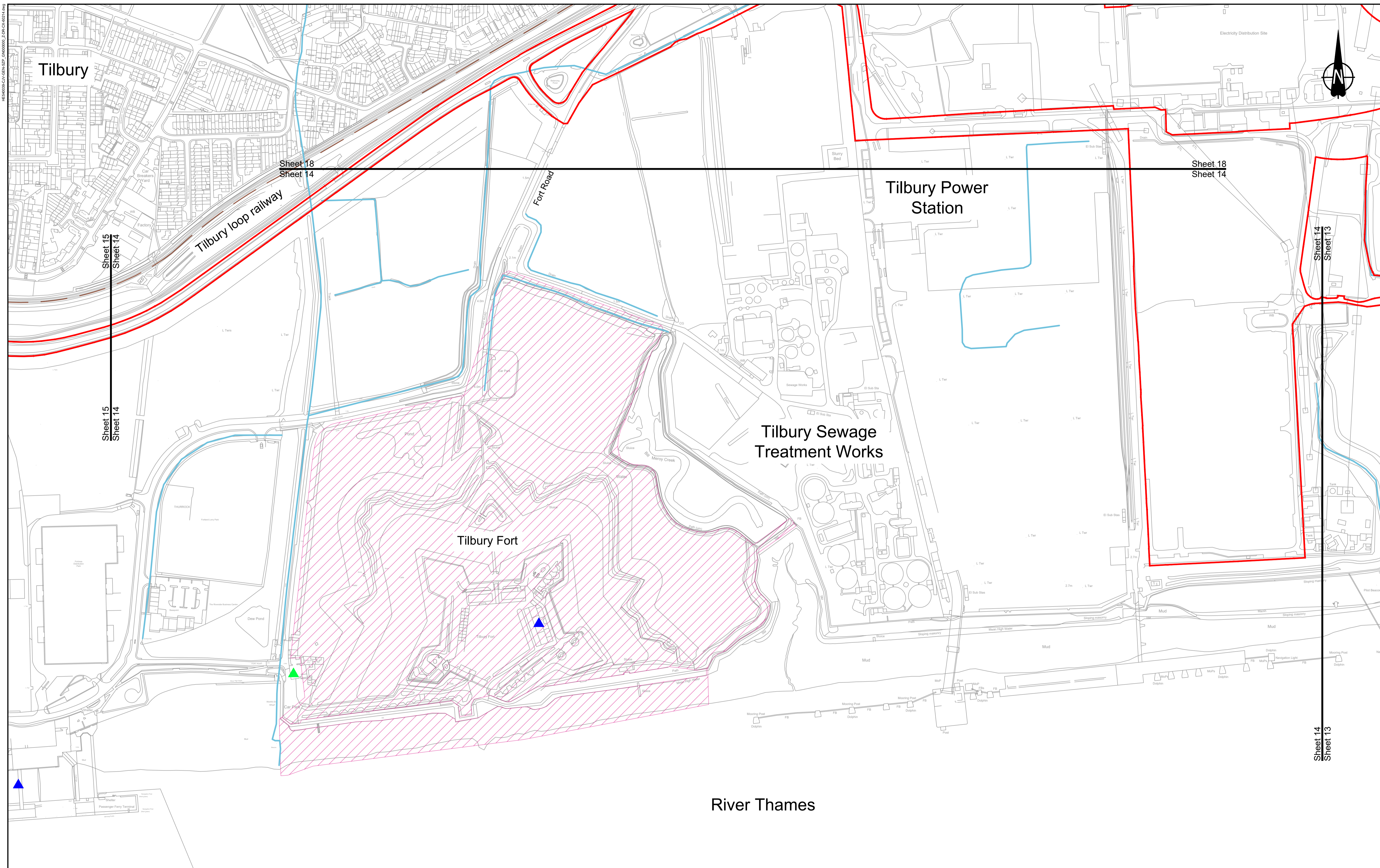


national highways

PROPOSALS FOR CONSULTATION


Project LOWER THAMES CROSSING
LOCAL REFINEMENT CONSULTATION

Drawing title GENERAL ARRANGEMENT PLAN
SHEET 13

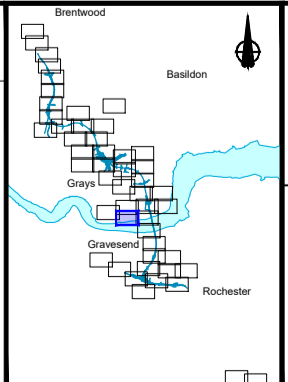


NOTES:

1. The proposed works shown are illustrative only and will be subject to change as part of the detailed design development. Any changes will be limited to being within the Order Limits and any other constraints included in the Development Consent Order.
2. Proposed engineering and construction, proposed utilities and proposed environmental mitigation are shown adjacent to the Order Limits to provide greater visual clarity of the extent of the works but could extend to the Order Limits as well.

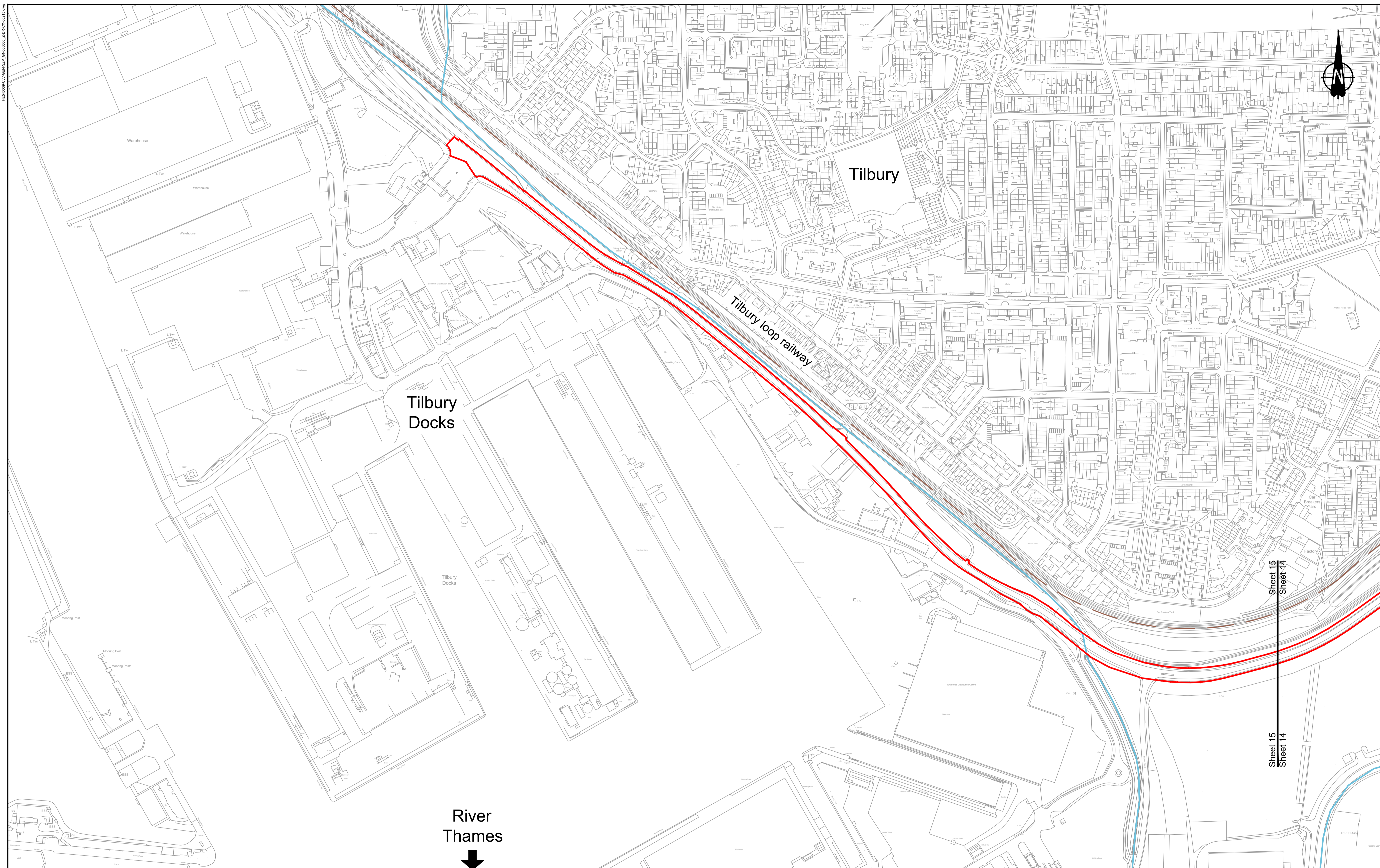


Contains Ordnance Survey data. © Crown copyright and database rights 2017. Ordnance Survey 100030649



PROPOSALS FOR CONSULTATION

Project LOWER THAMES CROSSING
 LOCAL REFINEMENT CONSULTATION
 Drawing title GENERAL ARRANGEMENT PLAN
 SHEET 14

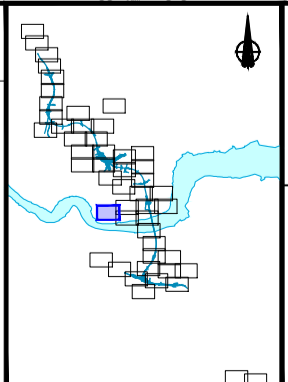
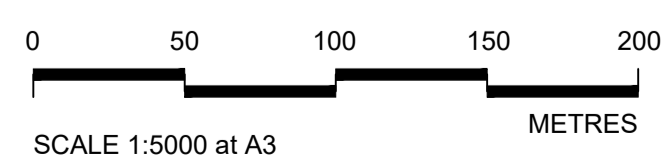


River Thames
↓

NOTES:

1. The proposed works shown are illustrative only and will be subject to change as part of the detailed design development. Any changes will be limited to being within the Order Limits and any other constraints included in the Development Consent Order.
2. Proposed engineering and construction, proposed utilities and proposed environmental mitigation are shown adjacent to the Order Limits to provide greater visual clarity of the extent of the works but could extend to the Order Limits as well.

Contains Ordnance Survey data. © Crown copyright and database rights 2017. Ordnance Survey 100030649



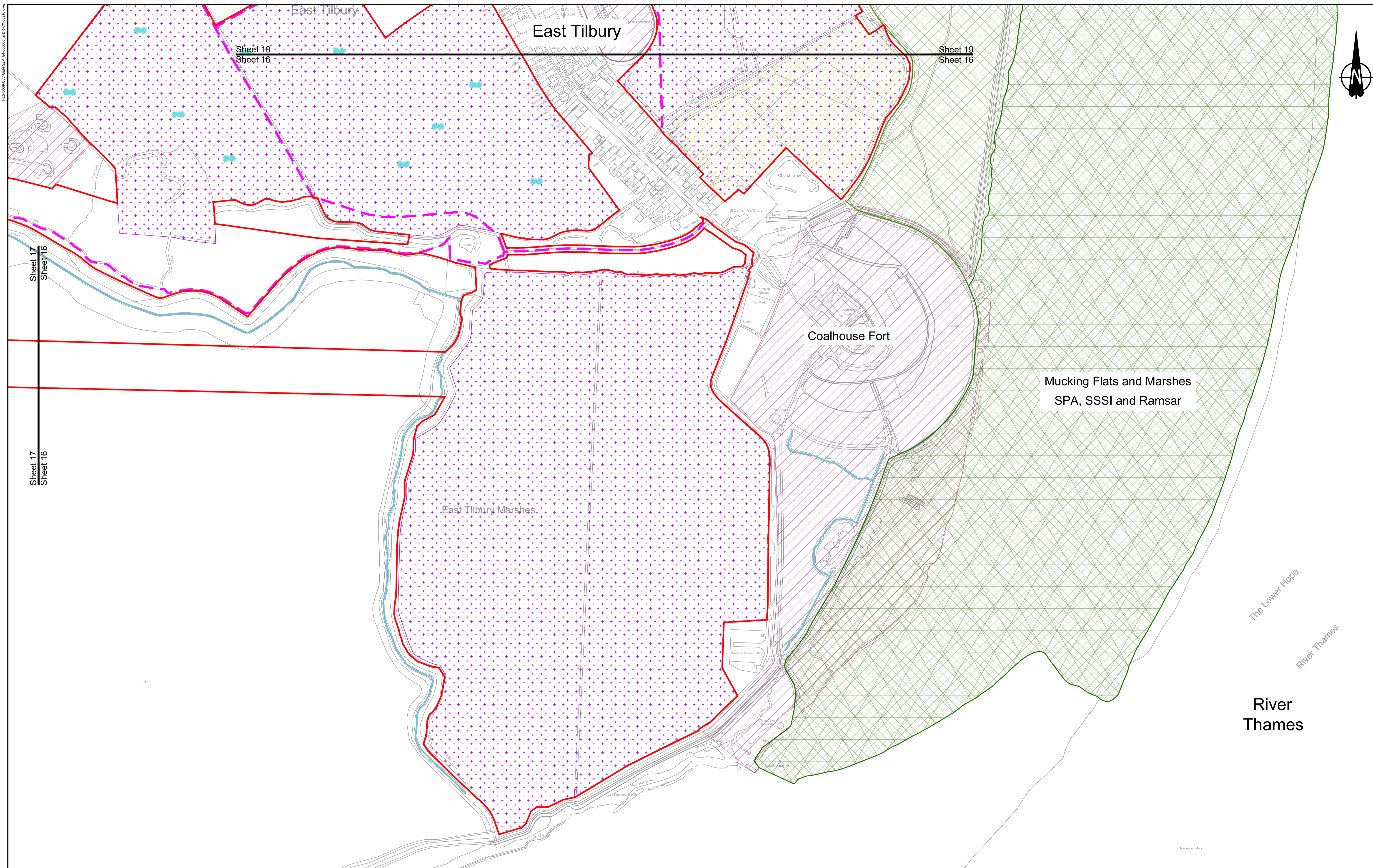
Client

PROPOSALS FOR CONSULTATION

Project **LOWER THAMES CROSSING LOCAL REFINEMENT CONSULTATION**

Drawing title **GENERAL ARRANGEMENT PLAN SHEET 15**

Sheet 15
Sheet 14



NOTES:

1. The proposed works shown are illustrative only and will be subject to change as part of the detailed design development. Any changes will be limited to being within the Order Limits and any other constraints included in the Development Consent Order.
2. Proposed engineering and construction, proposed utilities and proposed environmental mitigation are shown adjacent to the Order Limits to provide greater visual clarity of the extent of the works but could extend to the Order Limits as well.

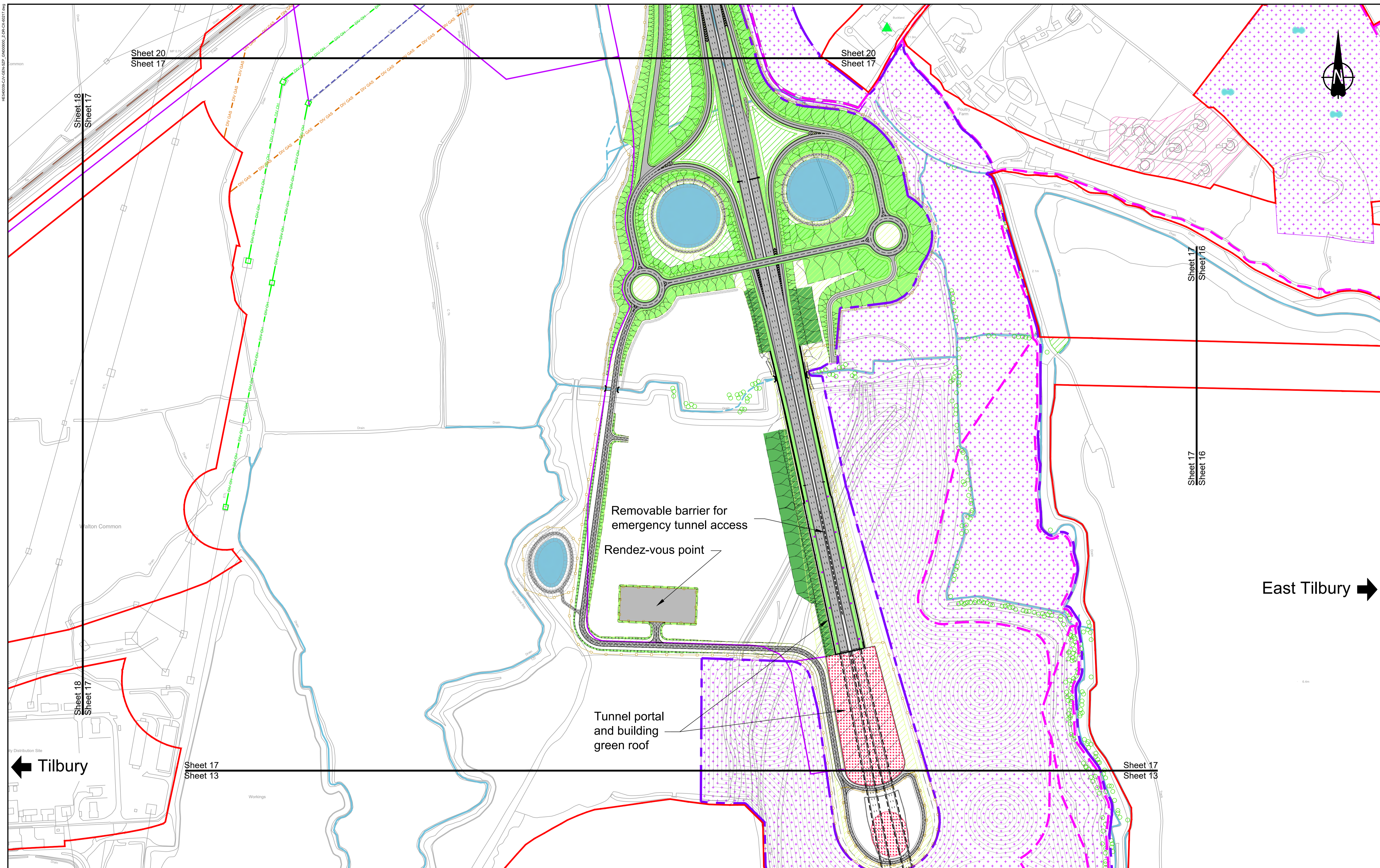
Contains Ordnance Survey data. © Crown copyright and database rights 2017. Ordnance Survey 100030649

Client

PROPOSALS FOR CONSULTATION

Project **LOWER THAMES CROSSING LOCAL REFINEMENT CONSULTATION**

Drawing title **GENERAL ARRANGEMENT PLAN SHEET 16**



NOTES:

1. The proposed works shown are illustrative only and will be subject to change as part of the detailed design development. Any changes will be limited to being within the Order Limits and any other constraints included in the Development Consent Order.
2. Proposed engineering and construction, proposed utilities and proposed environmental mitigation are shown adjacent to the Order Limits to provide greater visual clarity of the extent of the works but could extend to the Order Limits as well.

Contains Ordnance Survey data. © Crown copyright and database rights 2017. Ordnance Survey 100030649

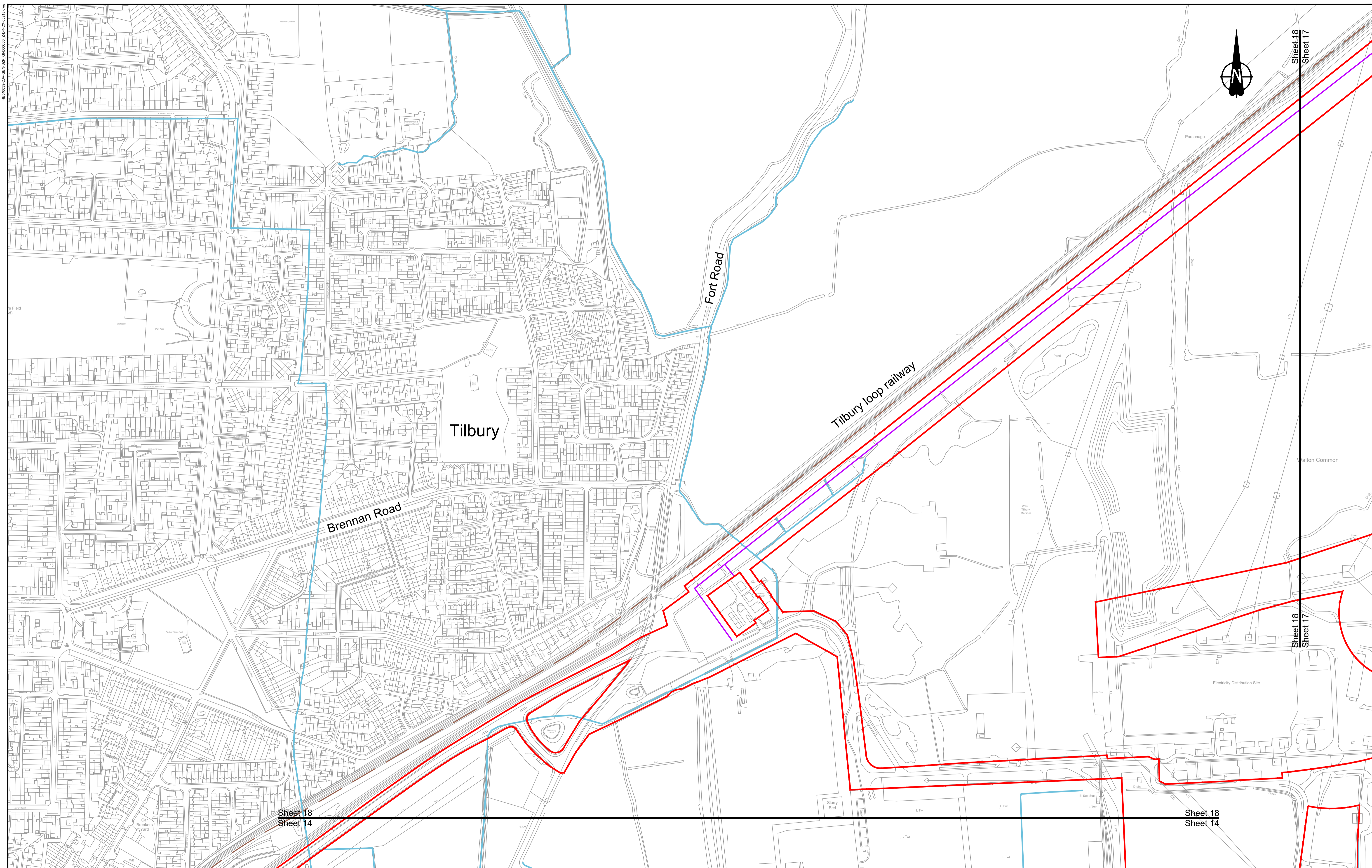
0 50 100 150 200
SCALE 1:5000 at A3 METRES

Client
national highways

Project
LOWER THAMES CROSSING
LOCAL REFINEMENT CONSULTATION

Drawing title
GENERAL ARRANGEMENT PLAN
SHEET 17

PROPOSALS FOR CONSULTATION



NOTES:

1. The proposed works shown are illustrative only and will be subject to change as part of the detailed design development. Any changes will be limited to being within the Order Limits and any other constraints included in the Development Consent Order.
2. Proposed engineering and construction, proposed utilities and proposed environmental mitigation are shown adjacent to the Order Limits to provide greater visual clarity of the extent of the works but could extend to the Order Limits as well.

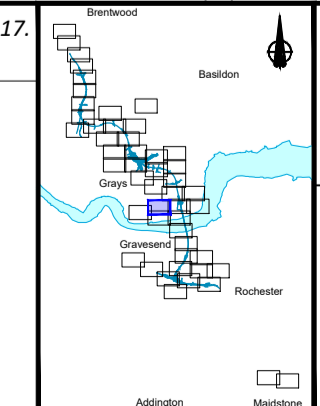
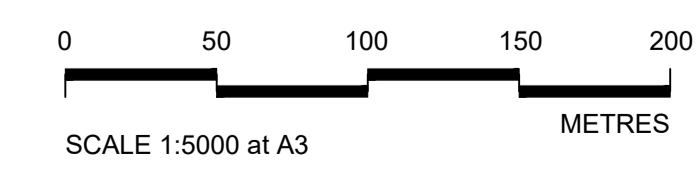
Sheet 18
Sheet 14

Sheet 18
Sheet 14

Sheet 18
Sheet 17

Sheet 18
Sheet 17

Contains Ordnance Survey data. © Crown copyright and database rights 2017. Ordnance Survey 100030649

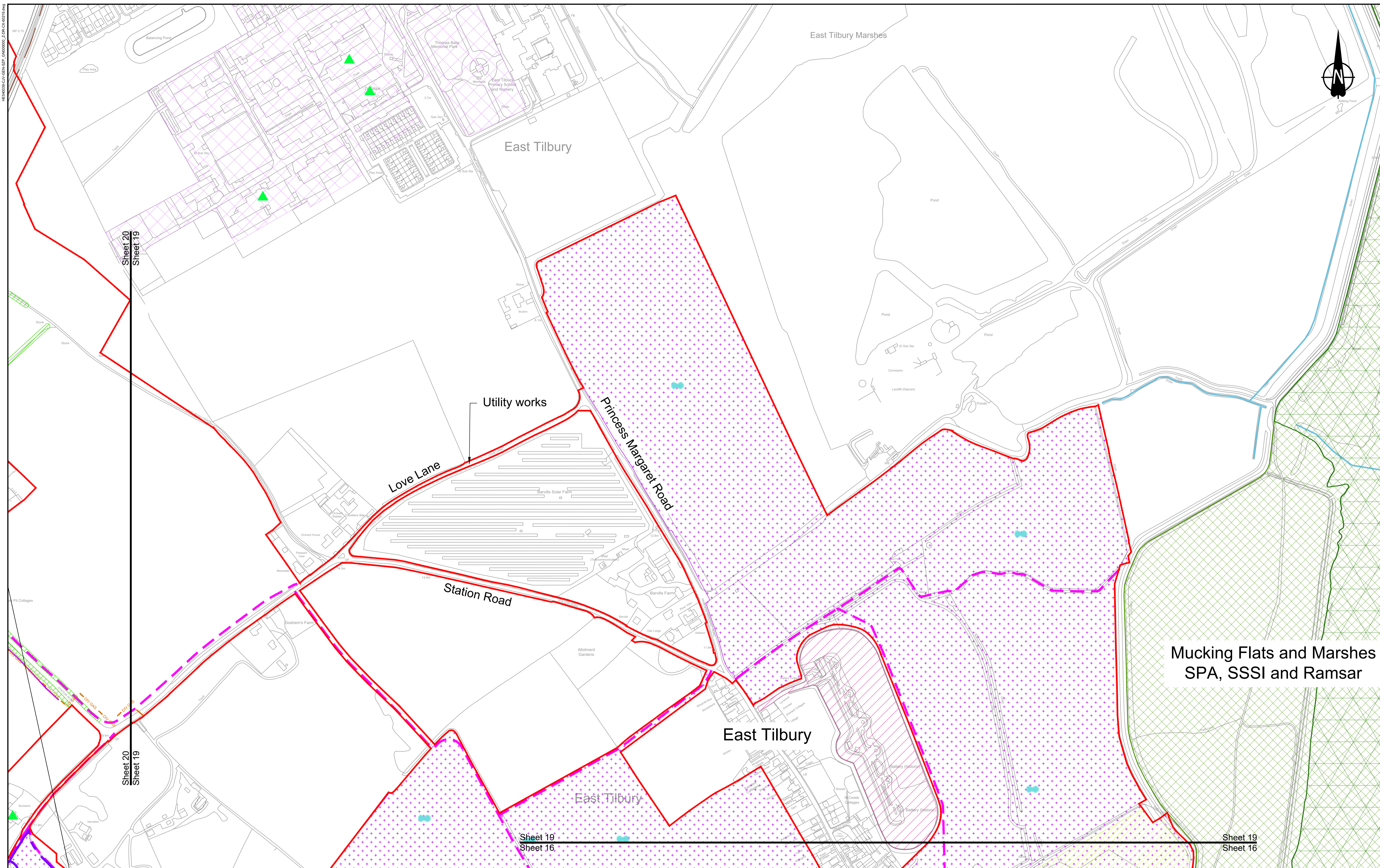


Client

PROPOSALS FOR CONSULTATION

Project **LOWER THAMES CROSSING LOCAL REFINEMENT CONSULTATION**

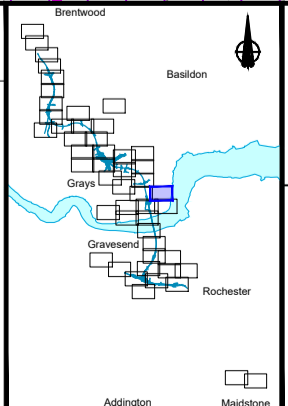
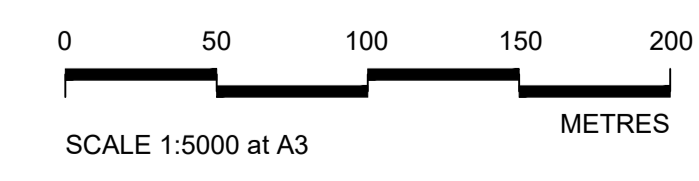
Drawing title **GENERAL ARRANGEMENT PLAN SHEET 18**



NOTES:

1. The proposed works shown are illustrative only and will be subject to change as part of the detailed design development. Any changes will be limited to being within the Order Limits and any other constraints included in the Development Consent Order.
2. Proposed engineering and construction, proposed utilities and proposed environmental mitigation are shown adjacent to the Order Limits to provide greater visual clarity of the extent of the works but could extend to the Order Limits as well.

Contains Ordnance Survey data. © Crown copyright and database rights 2017. Ordnance Survey 100030649

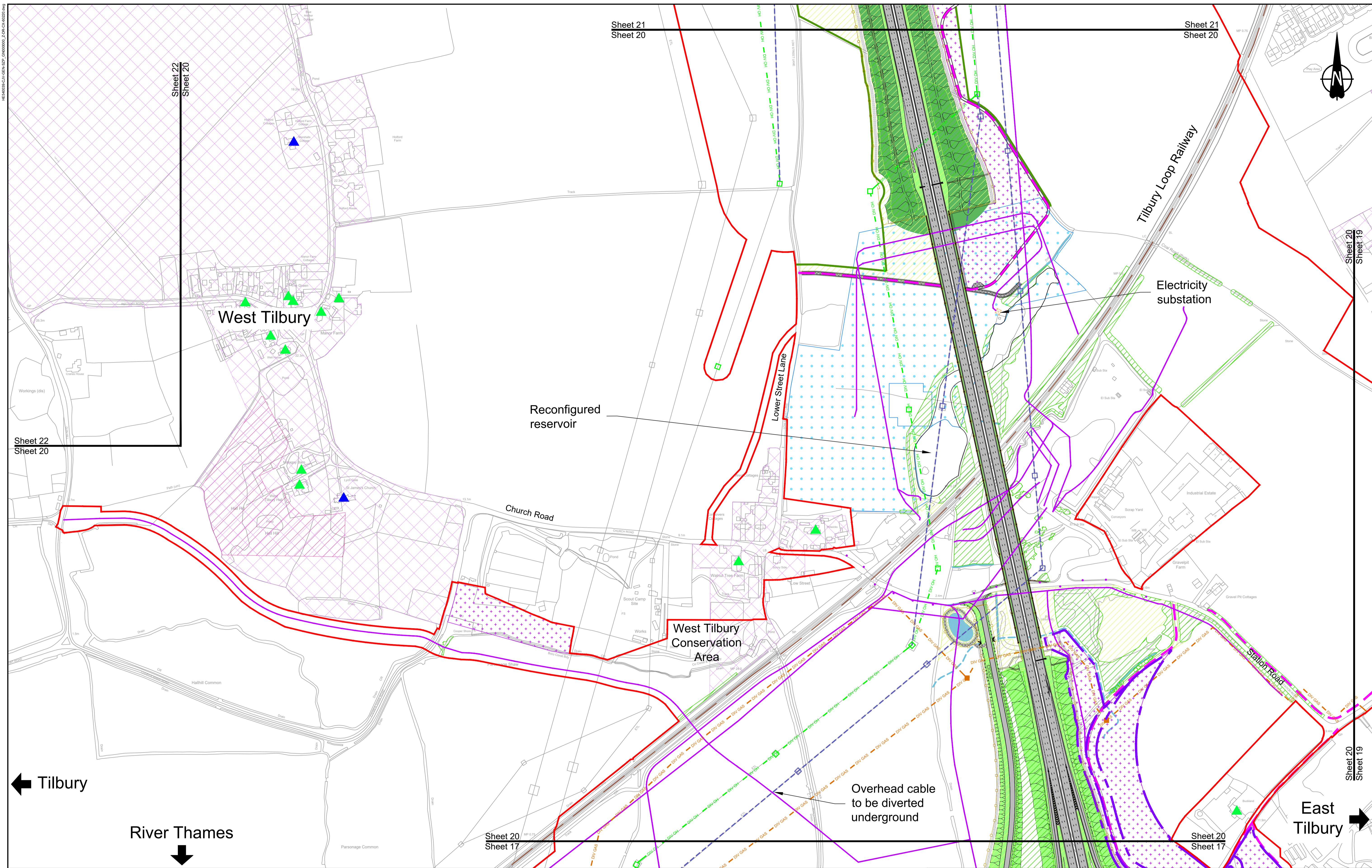


Client

PROPOSALS FOR CONSULTATION

Project **LOWER THAMES CROSSING**
LOCAL REFINEMENT CONSULTATION

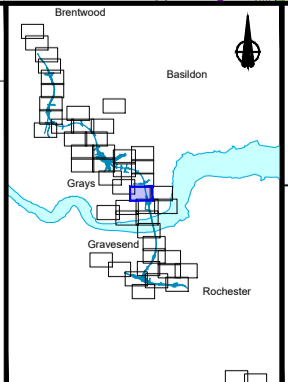
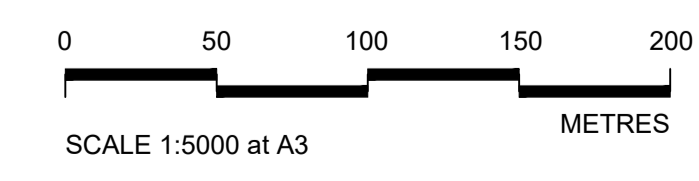
Drawing title **GENERAL ARRANGEMENT PLAN**
SHEET 19



NOTES:

1. The proposed works shown are illustrative only and will be subject to change as part of the detailed design development. Any changes will be limited to being within the Order Limits and any other constraints included in the Development Consent Order.
2. Proposed engineering and construction, proposed utilities and proposed environmental mitigation are shown adjacent to the Order Limits to provide greater visual clarity of the extent of the works but could extend to the Order Limits as well.

Contains Ordnance Survey data. © Crown copyright and database rights 2017. Ordnance Survey 100030649

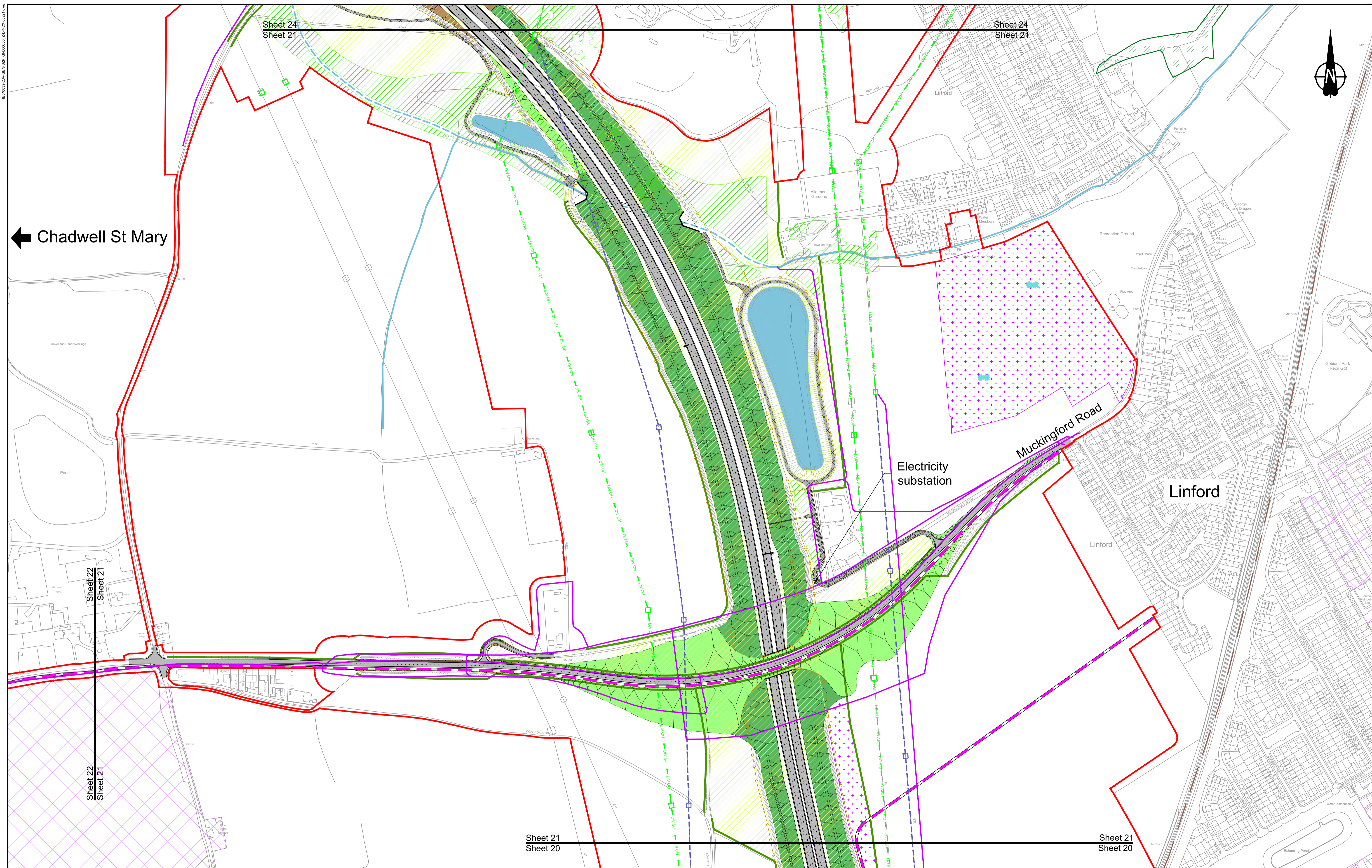


Client **national highways**

PROPOSALS FOR CONSULTATION

Project **LOWER THAMES CROSSING LOCAL REFINEMENT CONSULTATION**

Drawing title **GENERAL ARRANGEMENT PLAN SHEET 20**



← Chadwell St Mary

Sheet 24
Sheet 21

Sheet 24
Sheet 21

Sheet 22
Sheet 21

Sheet 22
Sheet 21

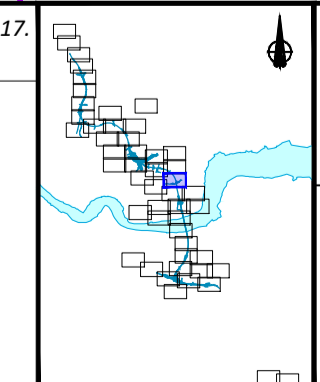
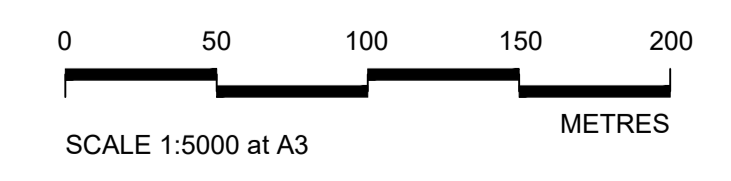
Sheet 21
Sheet 20

Sheet 21
Sheet 20

NOTES:

1. The proposed works shown are illustrative only and will be subject to change as part of the detailed design development. Any changes will be limited to being within the Order Limits and any other constraints included in the Development Consent Order.
2. Proposed engineering and construction, proposed utilities and proposed environmental mitigation are shown adjacent to the Order Limits to provide greater visual clarity of the extent of the works but could extend to the Order Limits as well.

Contains Ordnance Survey data. © Crown copyright and database rights 2017.
Ordnance Survey 100030649

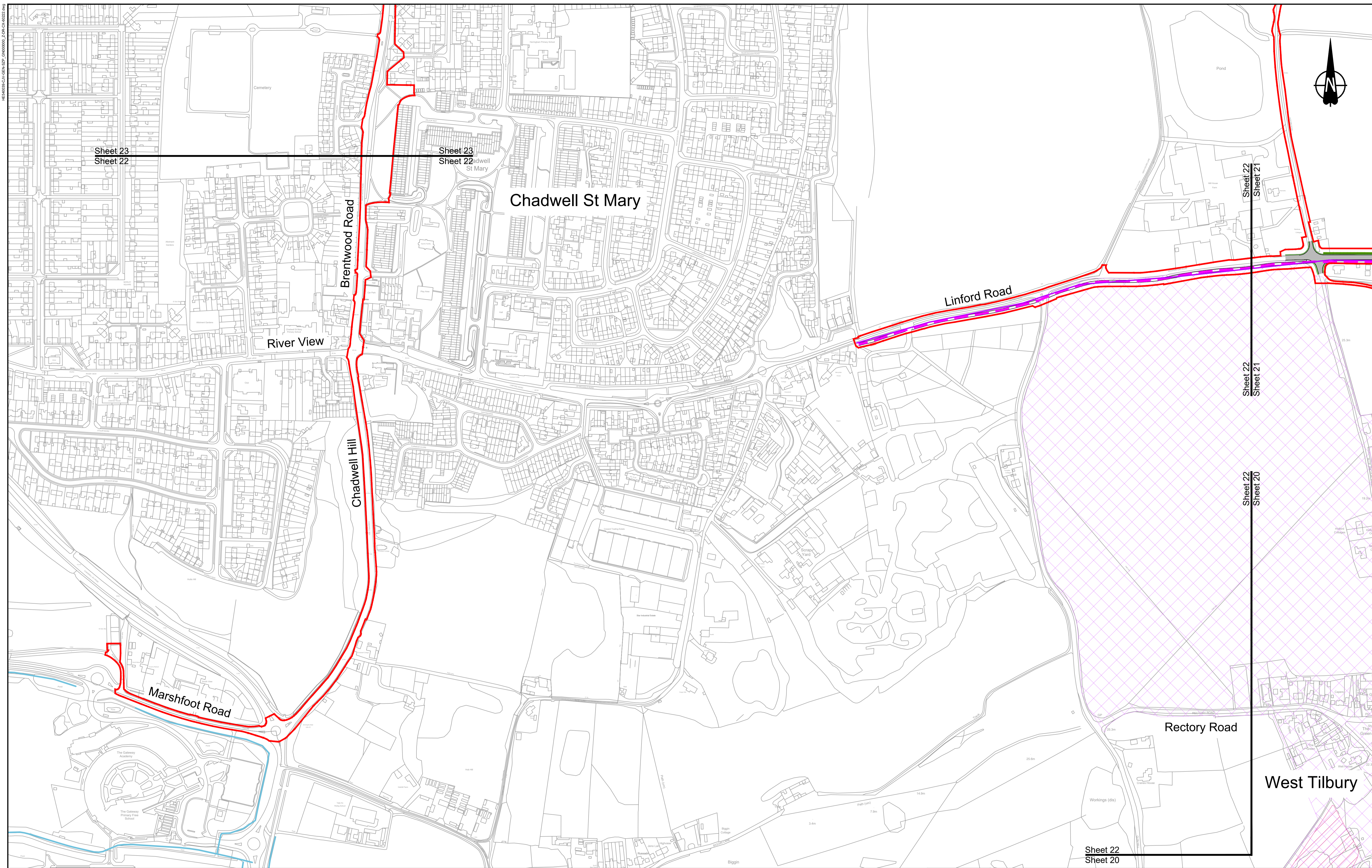


Client

PROPOSALS FOR CONSULTATION

Project LOWER THAMES CROSSING
LOCAL REFINEMENT CONSULTATION

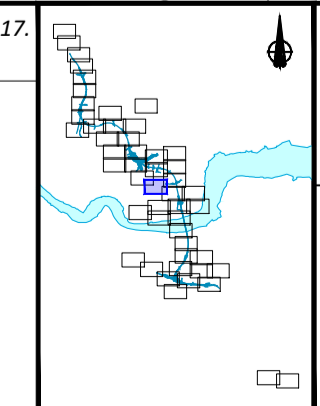
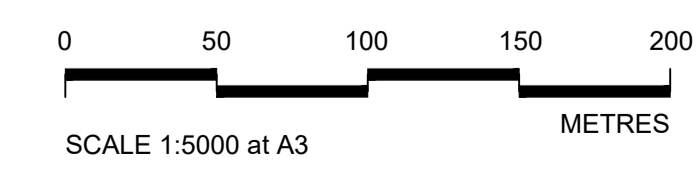
Drawing title
GENERAL ARRANGEMENT PLAN
SHEET 21



NOTES:

1. The proposed works shown are illustrative only and will be subject to change as part of the detailed design development. Any changes will be limited to being within the Order Limits and any other constraints included in the Development Consent Order.
2. Proposed engineering and construction, proposed utilities and proposed environmental mitigation are shown adjacent to the Order Limits to provide greater visual clarity of the extent of the works but could extend to the Order Limits as well.

Contains Ordnance Survey data. © Crown copyright and database rights 2017. Ordnance Survey 100030649

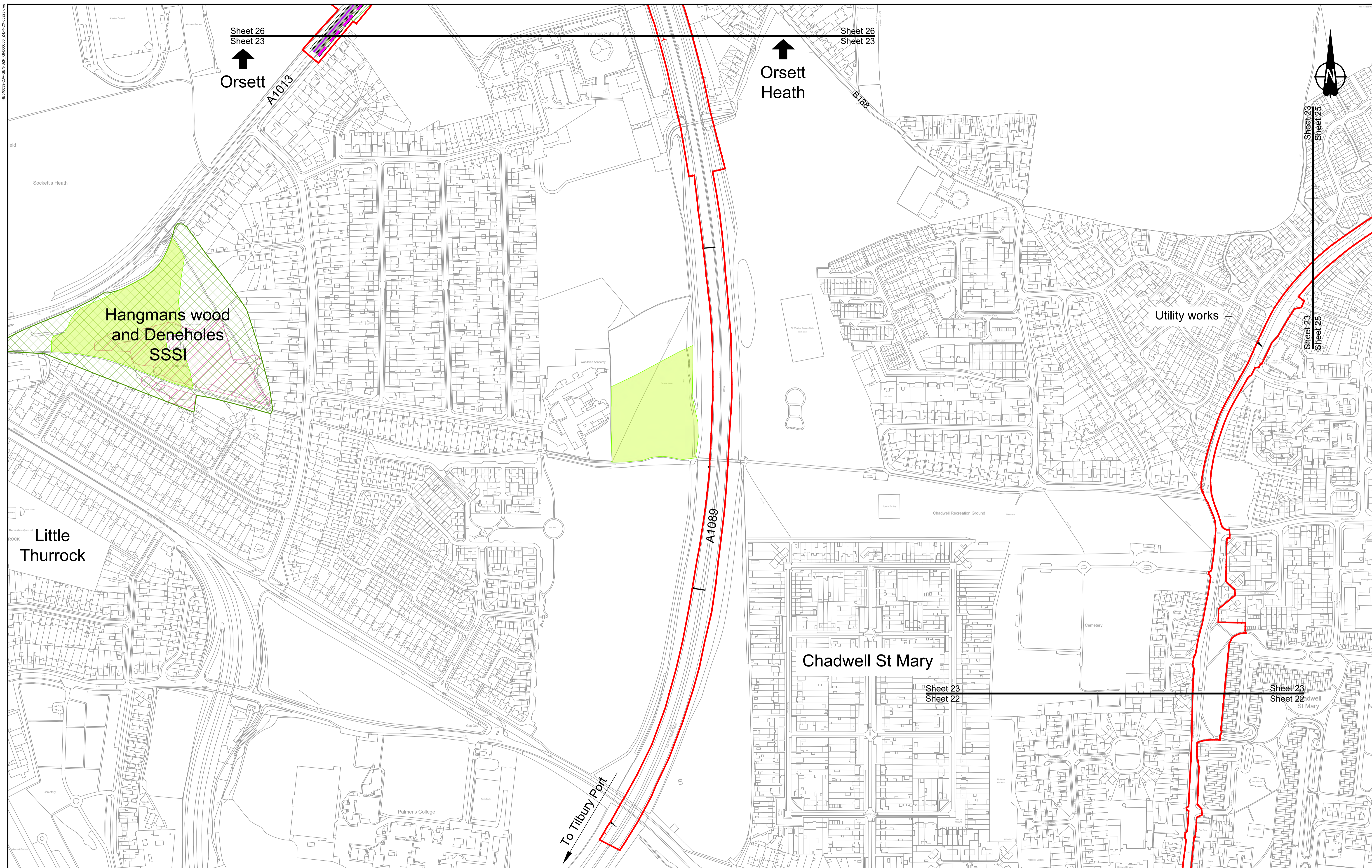


Client

PROPOSALS FOR CONSULTATION

Project LOWER THAMES CROSSING
LOCAL REFINEMENT CONSULTATION

Drawing title
GENERAL ARRANGEMENT PLAN
SHEET 22



NOTES:

1. The proposed works shown are illustrative only and will be subject to change as part of the detailed design development. Any changes will be limited to being within the Order Limits and any other constraints included in the Development Consent Order.
2. Proposed engineering and construction, proposed utilities and proposed environmental mitigation are shown adjacent to the Order Limits to provide greater visual clarity of the extent of the works but could extend to the Order Limits as well.

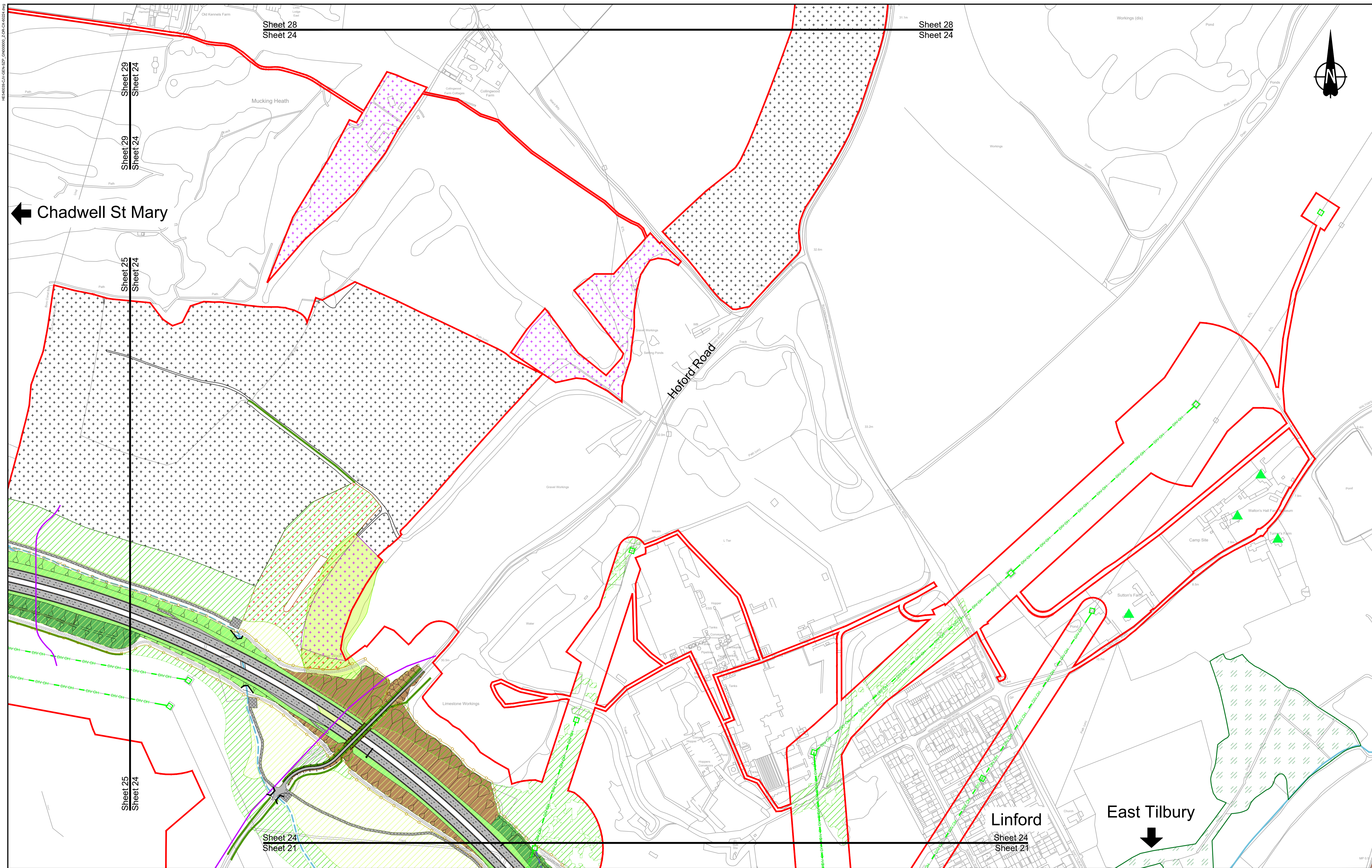
Contains Ordnance Survey data. © Crown copyright and database rights 2017. Ordnance Survey 100030649

Client

PROPOSALS FOR CONSULTATION

Project **LOWER THAMES CROSSING**
LOCAL REFINEMENT CONSULTATION

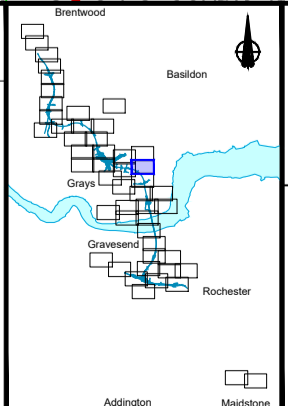
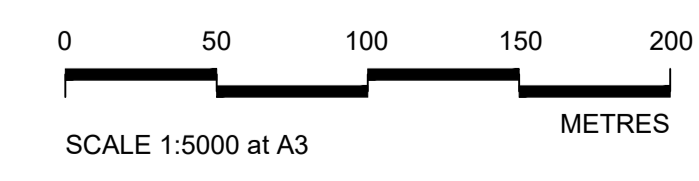
Drawing title **GENERAL ARRANGEMENT PLAN**
SHEET 23



NOTES:

1. The proposed works shown are illustrative only and will be subject to change as part of the detailed design development. Any changes will be limited to being within the Order Limits and any other constraints included in the Development Consent Order.
2. Proposed engineering and construction, proposed utilities and proposed environmental mitigation are shown adjacent to the Order Limits to provide greater visual clarity of the extent of the works but could extend to the Order Limits as well.

Contains Ordnance Survey data. © Crown copyright and database rights 2017. Ordnance Survey 100030649

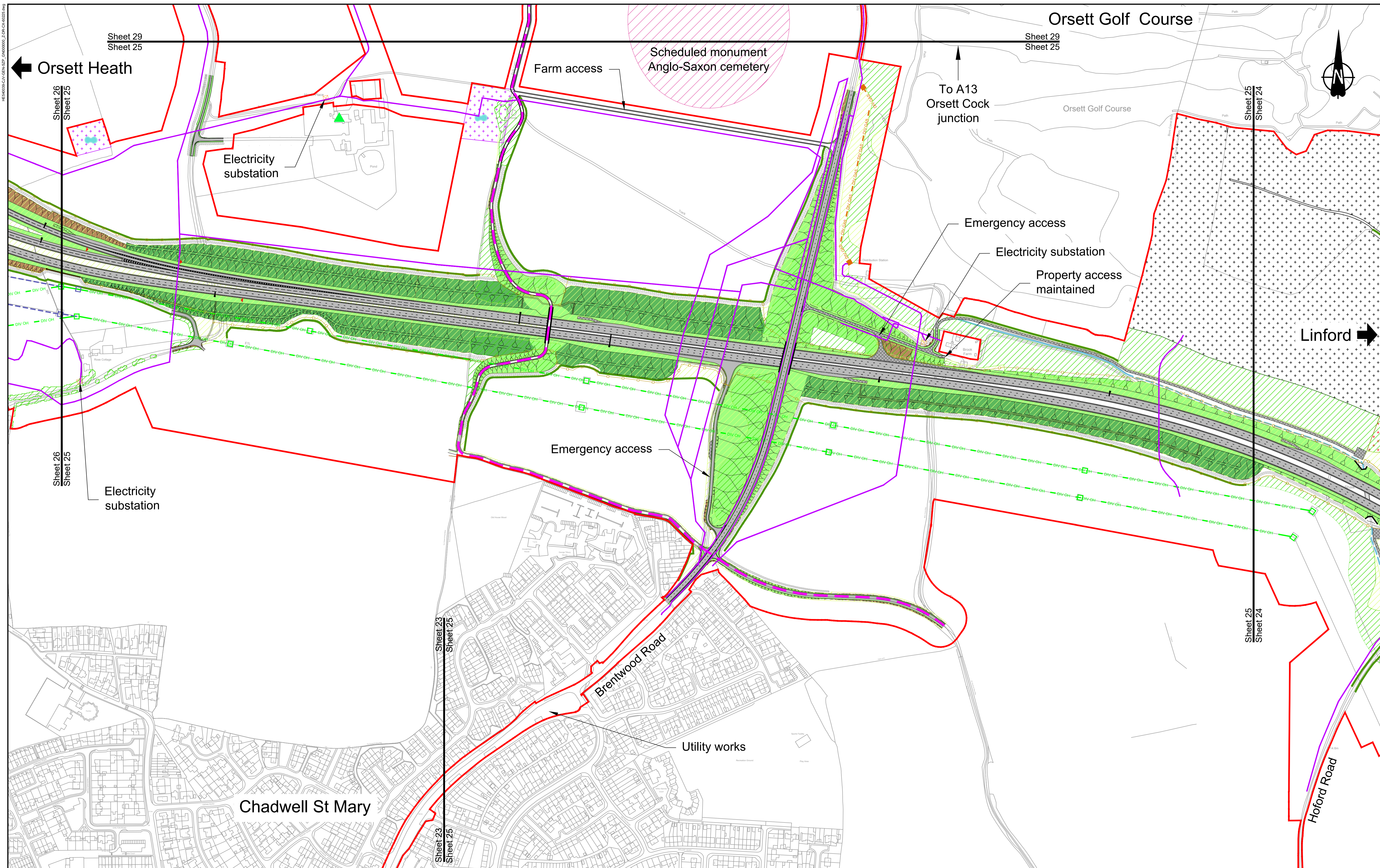


Client

PROPOSALS FOR CONSULTATION

Project LOWER THAMES CROSSING
LOCAL REFINEMENT CONSULTATION

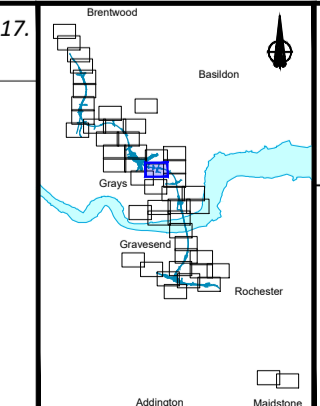
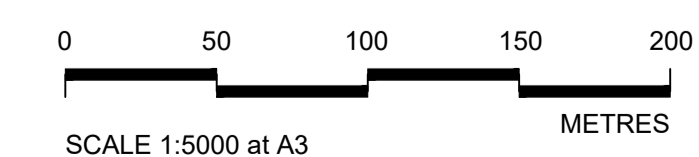
Drawing title
GENERAL ARRANGEMENT PLAN
SHEET 24



NOTES:

1. The proposed works shown are illustrative only and will be subject to change as part of the detailed design development. Any changes will be limited to being within the Order Limits and any other constraints included in the Development Consent Order.
2. Proposed engineering and construction, proposed utilities and proposed environmental mitigation are shown adjacent to the Order Limits to provide greater visual clarity of the extent of the works but could extend to the Order Limits as well.

Contains Ordnance Survey data. © Crown copyright and database rights 2017. Ordnance Survey 100030649



Client

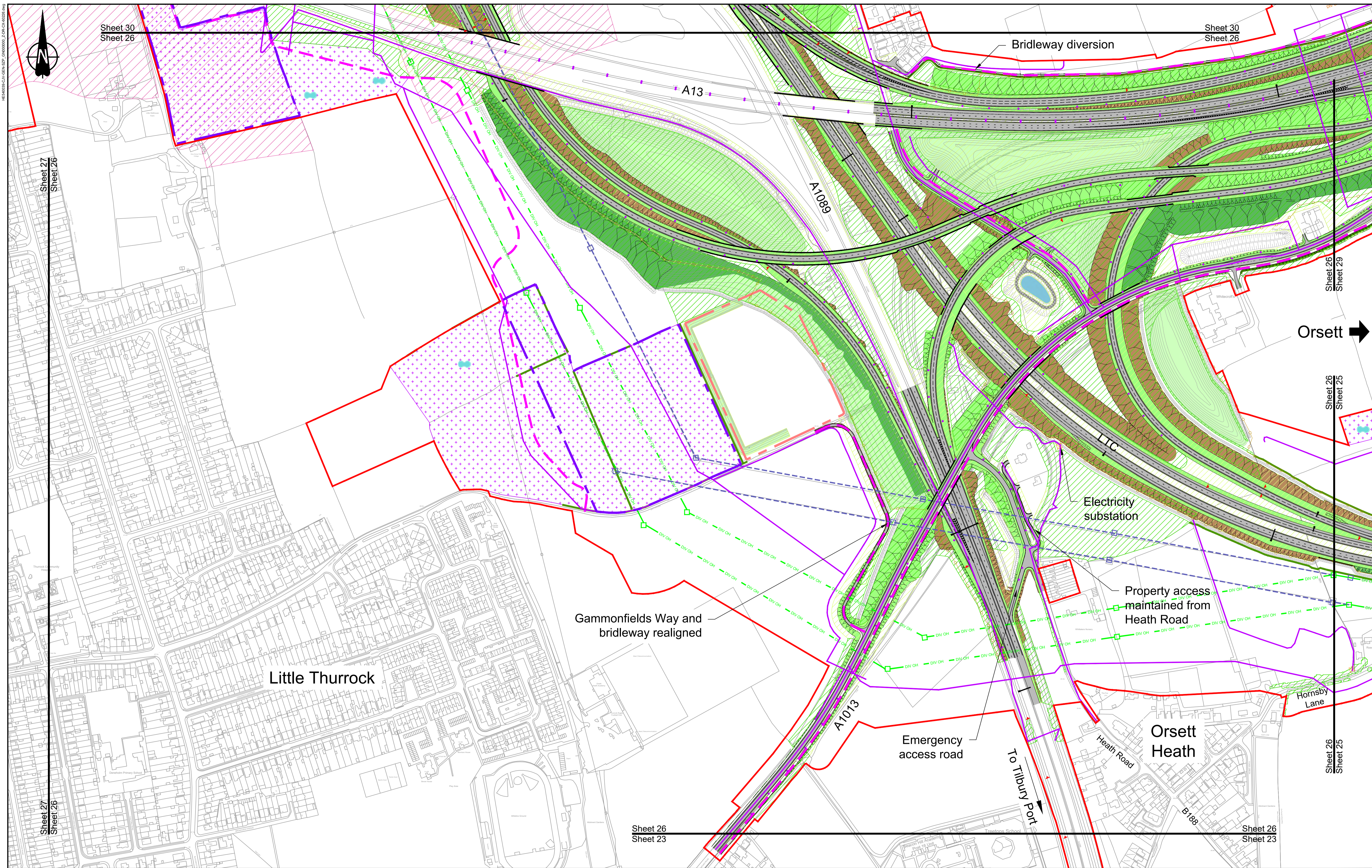
PROPOSALS FOR CONSULTATION

Project

LOWER THAMES CROSSING LOCAL REFINEMENT CONSULTATION

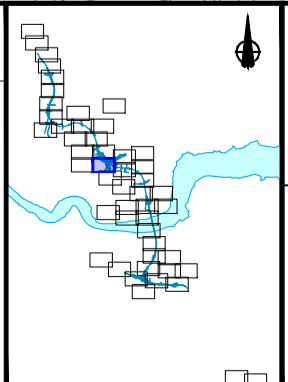
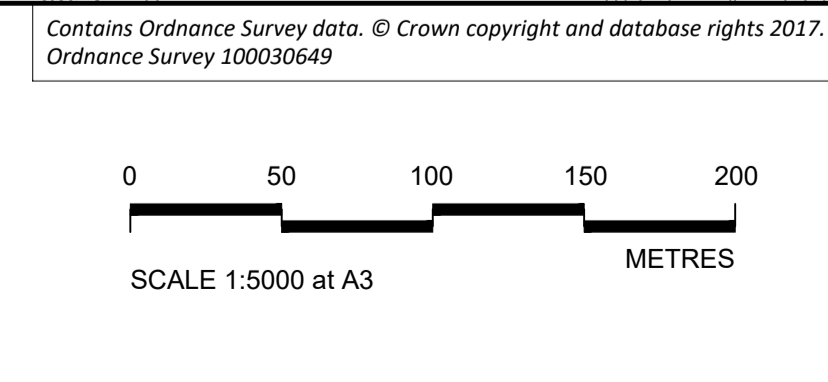
Drawing title

GENERAL ARRANGEMENT PLAN SHEET 25



NOTES:

1. The proposed works shown are illustrative only and will be subject to change as part of the detailed design development. Any changes will be limited to being within the Order Limits and any other constraints included in the Development Consent Order.
2. Proposed engineering and construction, proposed utilities and proposed environmental mitigation are shown adjacent to the Order Limits to provide greater visual clarity of the extent of the works but could extend to the Order Limits as well.

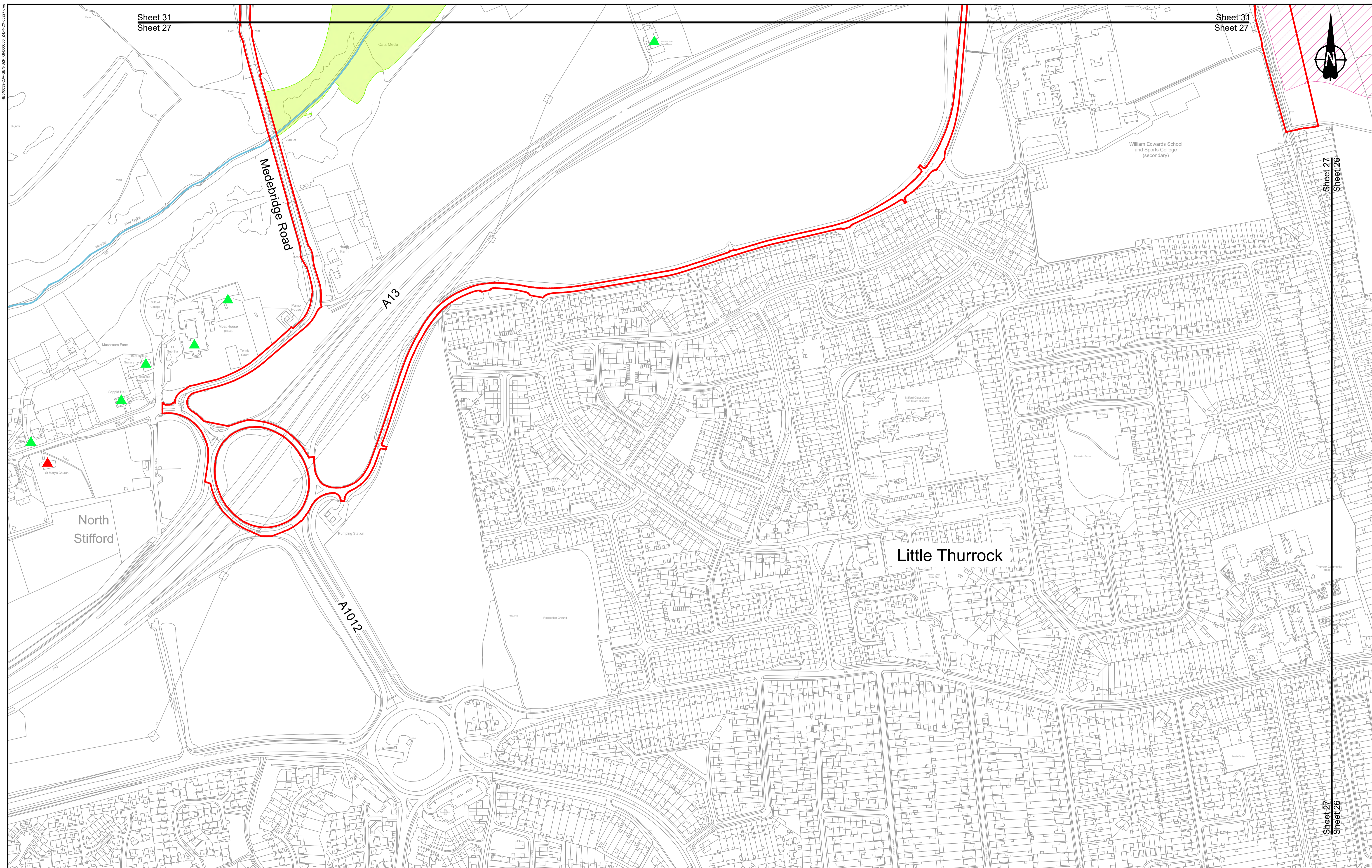



Client

PROPOSALS FOR CONSULTATION

Project LOWER THAMES CROSSING
LOCAL REFINEMENT CONSULTATION

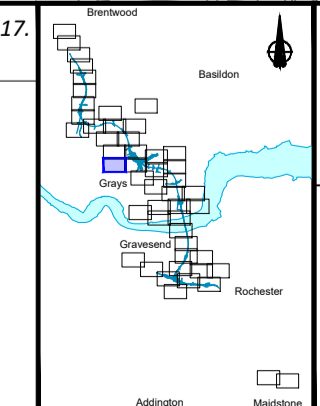
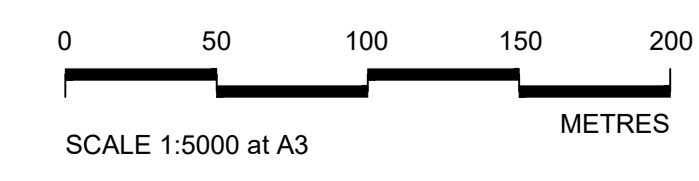
Drawing title
GENERAL ARRANGEMENT PLAN
SHEET 26



NOTES:

1. The proposed works shown are illustrative only and will be subject to change as part of the detailed design development. Any changes will be limited to being within the Order Limits and any other constraints included in the Development Consent Order.
2. Proposed engineering and construction, proposed utilities and proposed environmental mitigation are shown adjacent to the Order Limits to provide greater visual clarity of the extent of the works but could extend to the Order Limits as well.

Contains Ordnance Survey data. © Crown copyright and database rights 2017.
Ordnance Survey 100030649



Client

PROPOSALS FOR CONSULTATION

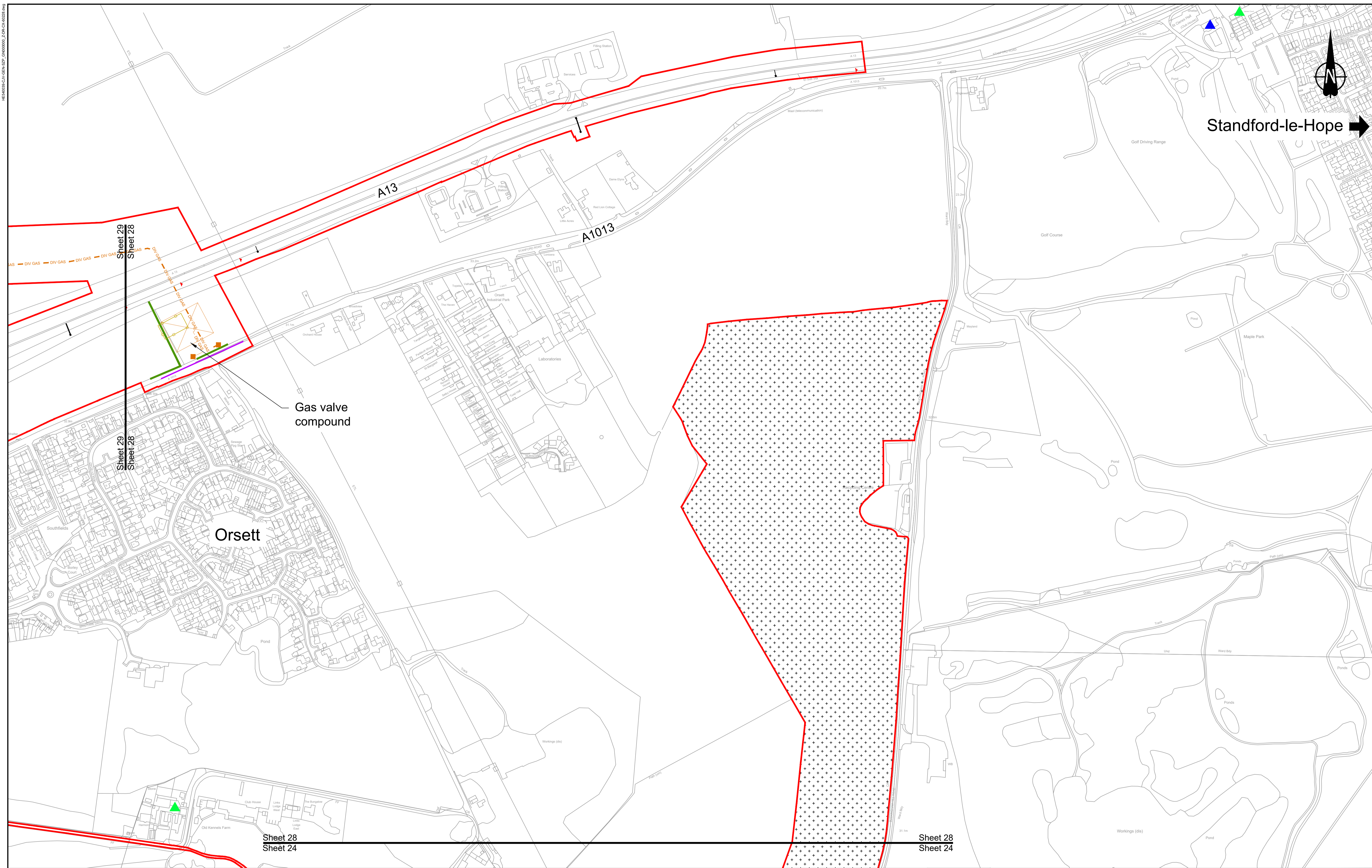
Project **LOWER THAMES CROSSING LOCAL REFINEMENT CONSULTATION**

Drawing title **GENERAL ARRANGEMENT PLAN SHEET 27**

K:\2016\1601\16010000_2016_C02022.dwg

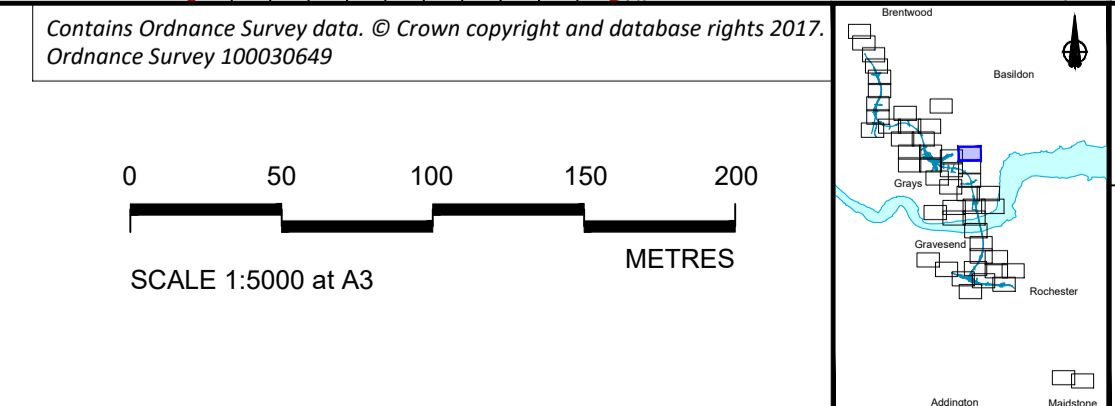

Sheet 27
Sheet 26

Sheet 27
Sheet 26



NOTES:

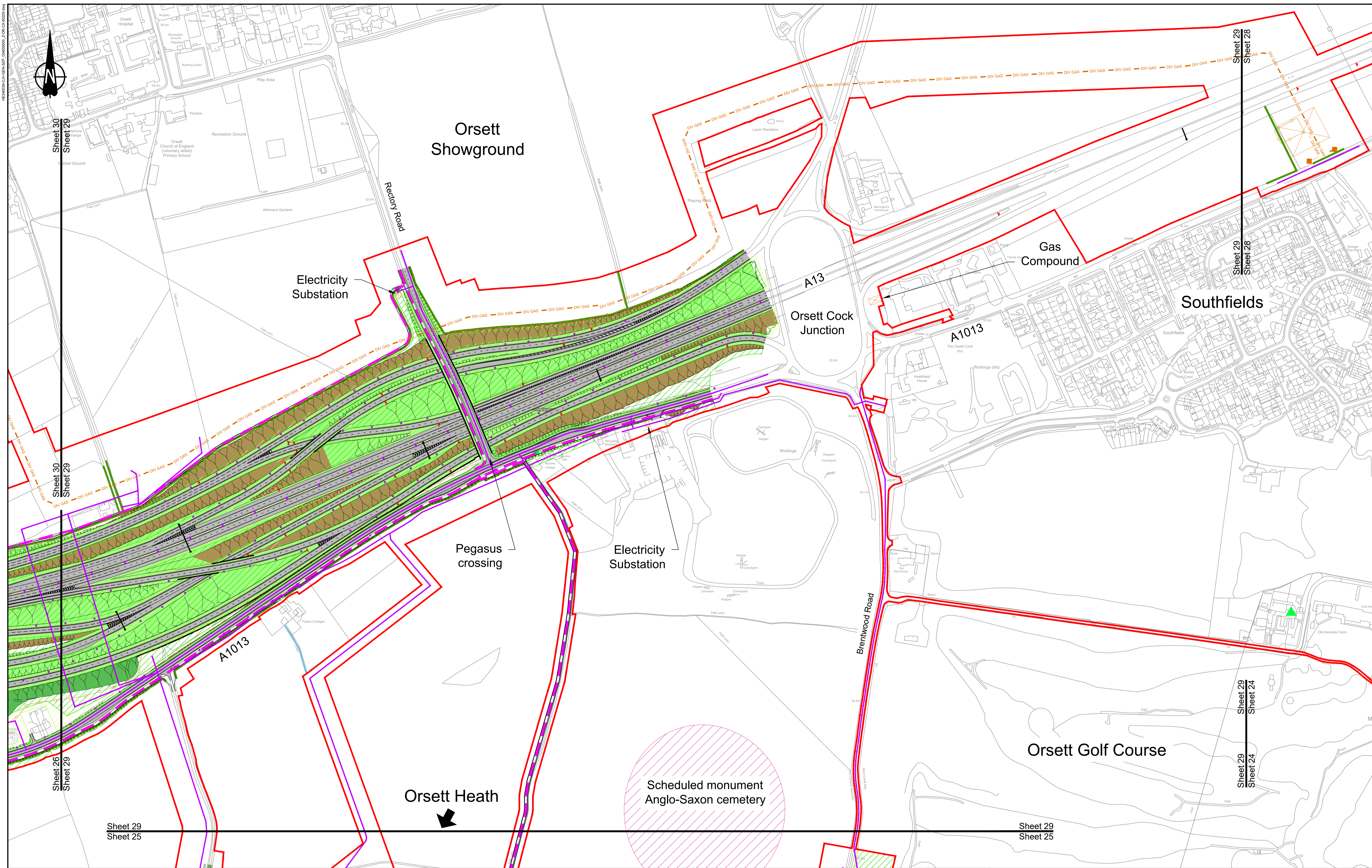
1. The proposed works shown are illustrative only and will be subject to change as part of the detailed design development. Any changes will be limited to being within the Order Limits and any other constraints included in the Development Consent Order.
2. Proposed engineering and construction, proposed utilities and proposed environmental mitigation are shown adjacent to the Order Limits to provide greater visual clarity of the extent of the works but could extend to the Order Limits as well.



Client

Project: LOWER THAMES CROSSING LOCAL REFINEMENT CONSULTATION

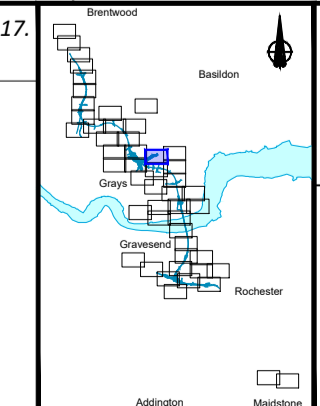
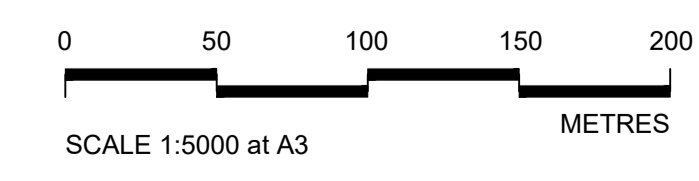
Drawing title: GENERAL ARRANGEMENT PLAN SHEET 28



NOTES:

- The proposed works shown are illustrative only and will be subject to change as part of the detailed design development. Any changes will be limited to being within the Order Limits and any other constraints included in the Development Consent Order.
- Proposed engineering and construction, proposed utilities and proposed environmental mitigation are shown adjacent to the Order Limits to provide greater visual clarity of the extent of the works but could extend to the Order Limits as well.

Contains Ordnance Survey data. © Crown copyright and database rights 2017. Ordnance Survey 100030649

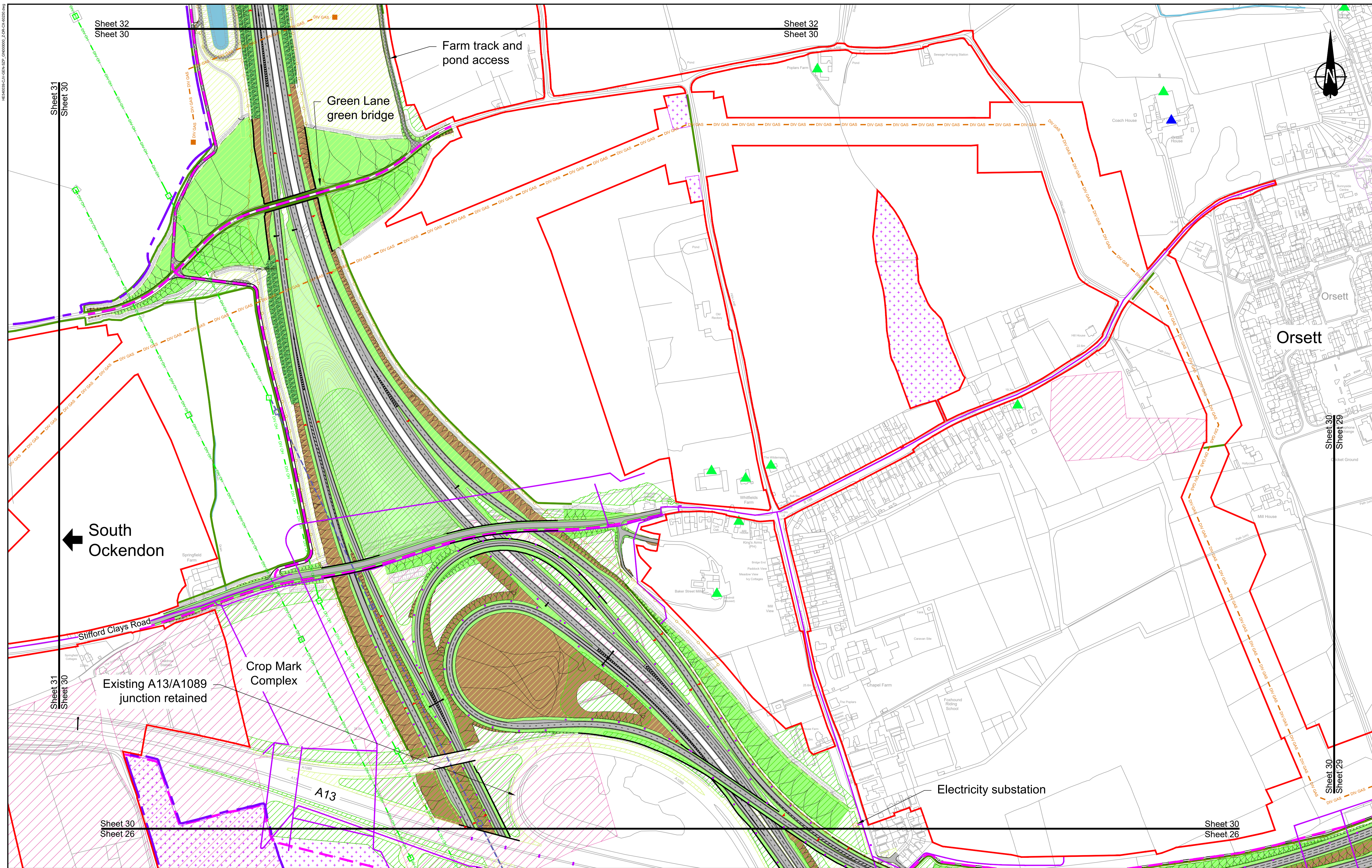


Client

PROPOSALS FOR CONSULTATION

Project **LOWER THAMES CROSSING LOCAL REFINEMENT CONSULTATION**

Drawing title **GENERAL ARRANGEMENT PLAN SHEET 29**



Sheet 32
Sheet 30

Sheet 32
Sheet 30

Sheet 31
Sheet 30

Sheet 30
Sheet 29

Sheet 30
Sheet 29

Sheet 30
Sheet 26

Farm track and pond access

Green Lane green bridge

South Ockendon

Orsett

Stifford Clays Road

Existing A13/A1089 junction retained

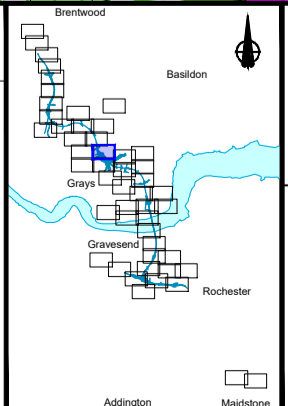
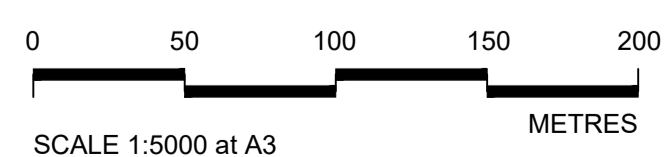
Crop Mark Complex

A13

Electricity substation

- NOTES:
1. The proposed works shown are illustrative only and will be subject to change as part of the detailed design development. Any changes will be limited to being within the Order Limits and any other constraints included in the Development Consent Order.
 2. Proposed engineering and construction, proposed utilities and proposed environmental mitigation are shown adjacent to the Order Limits to provide greater visual clarity of the extent of the works but could extend to the Order Limits as well.

Contains Ordnance Survey data. © Crown copyright and database rights 2017. Ordnance Survey 100030649

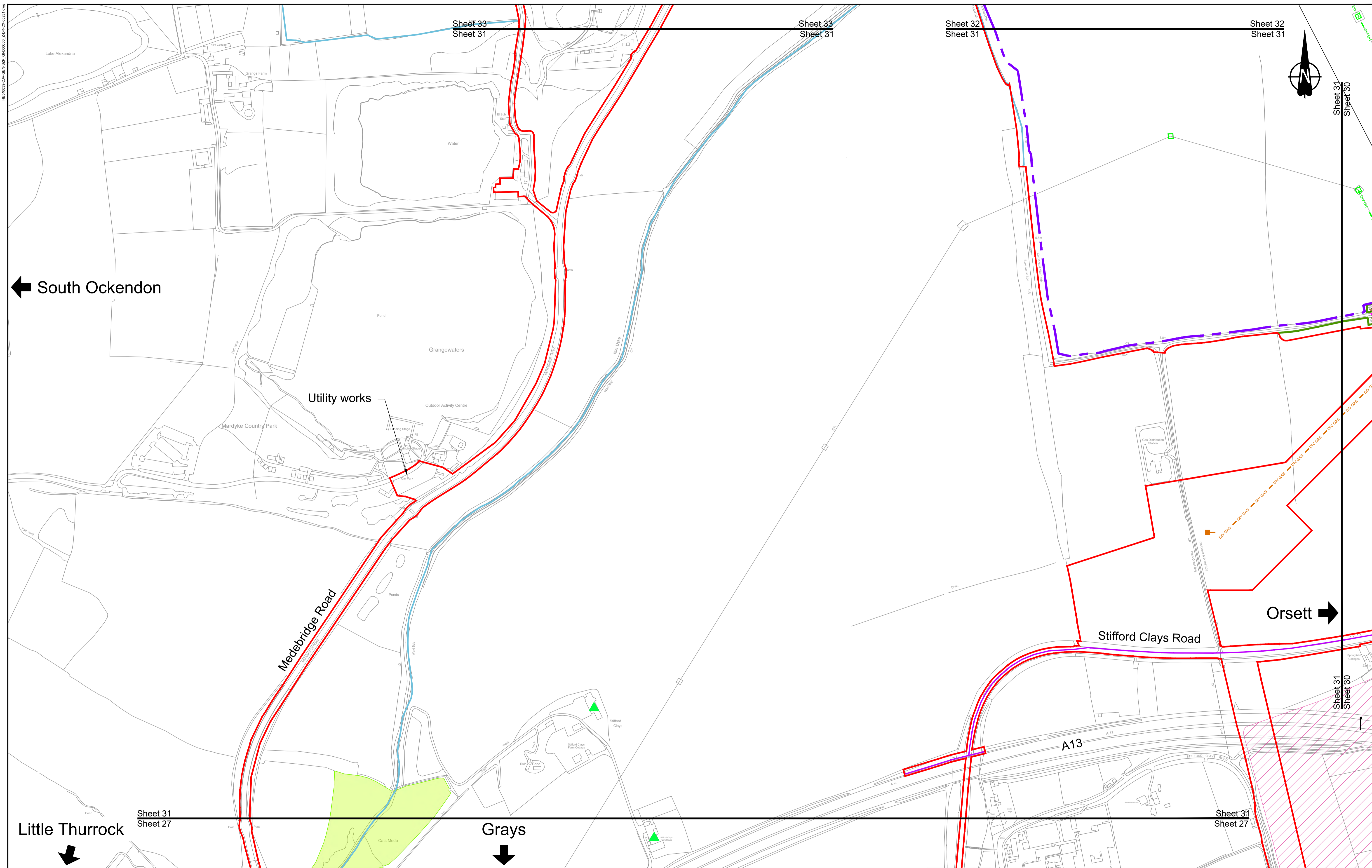


Client

PROPOSALS FOR CONSULTATION

Project LOWER THAMES CROSSING
LOCAL REFINEMENT CONSULTATION

Drawing title **GENERAL ARRANGEMENT PLAN**
SHEET 30



← South Ockendon

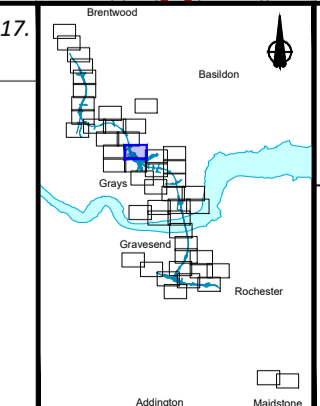
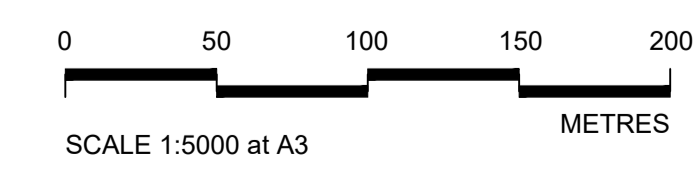
Orsett →

Little Thurrock ↓

Grays ↓

NOTES:
 1. The proposed works shown are illustrative only and will be subject to change as part of the detailed design development. Any changes will be limited to being within the Order Limits and any other constraints included in the Development Consent Order.
 2. Proposed engineering and construction, proposed utilities and proposed environmental mitigation are shown adjacent to the Order Limits to provide greater visual clarity of the extent of the works but could extend to the Order Limits as well.

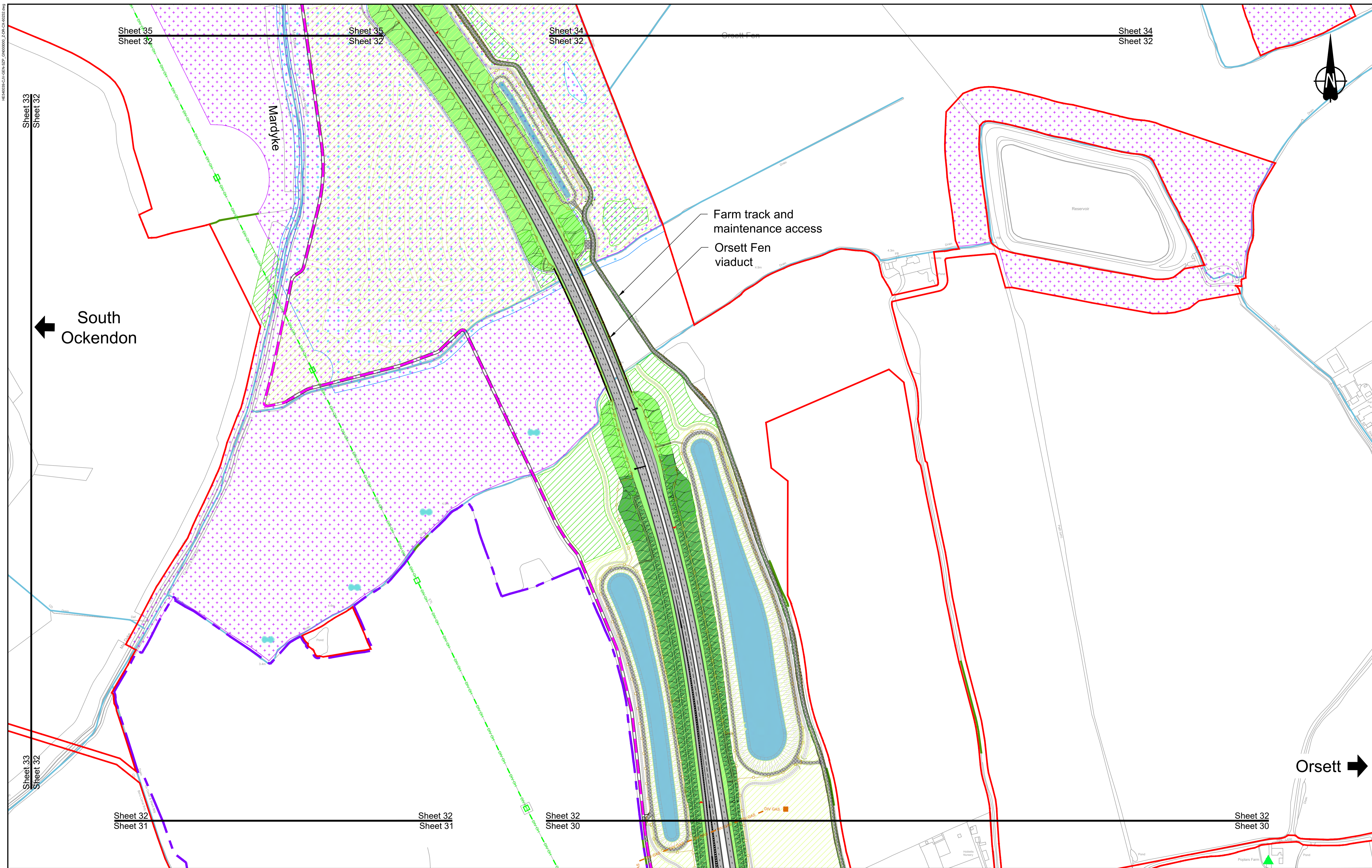
Contains Ordnance Survey data. © Crown copyright and database rights 2017. Ordnance Survey 100030649



Client

PROPOSALS FOR CONSULTATION

Project LOWER THAMES CROSSING
 LOCAL REFINEMENT CONSULTATION
 Drawing title GENERAL ARRANGEMENT PLAN
 SHEET 31




Sheet 35
Sheet 32

Sheet 35
Sheet 32

Sheet 34
Sheet 32

Sheet 34
Sheet 32

Sheet 33
Sheet 32



← South
Ockendon

Farm track and
maintenance access

Orsett Fen
viaduct

Orsett →

Sheet 32
Sheet 31

Sheet 32
Sheet 31

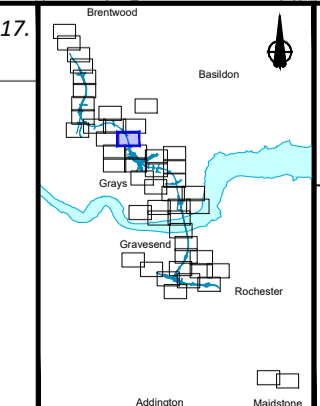
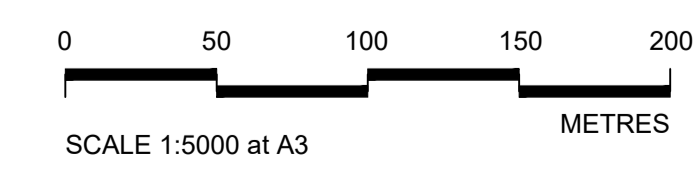
Sheet 32
Sheet 30

Sheet 32
Sheet 30

NOTES:

1. The proposed works shown are illustrative only and will be subject to change as part of the detailed design development. Any changes will be limited to being within the Order Limits and any other constraints included in the Development Consent Order.
2. Proposed engineering and construction, proposed utilities and proposed environmental mitigation are shown adjacent to the Order Limits to provide greater visual clarity of the extent of the works but could extend to the Order Limits as well.

Contains Ordnance Survey data. © Crown copyright and database rights 2017.
Ordnance Survey 100030649



Client

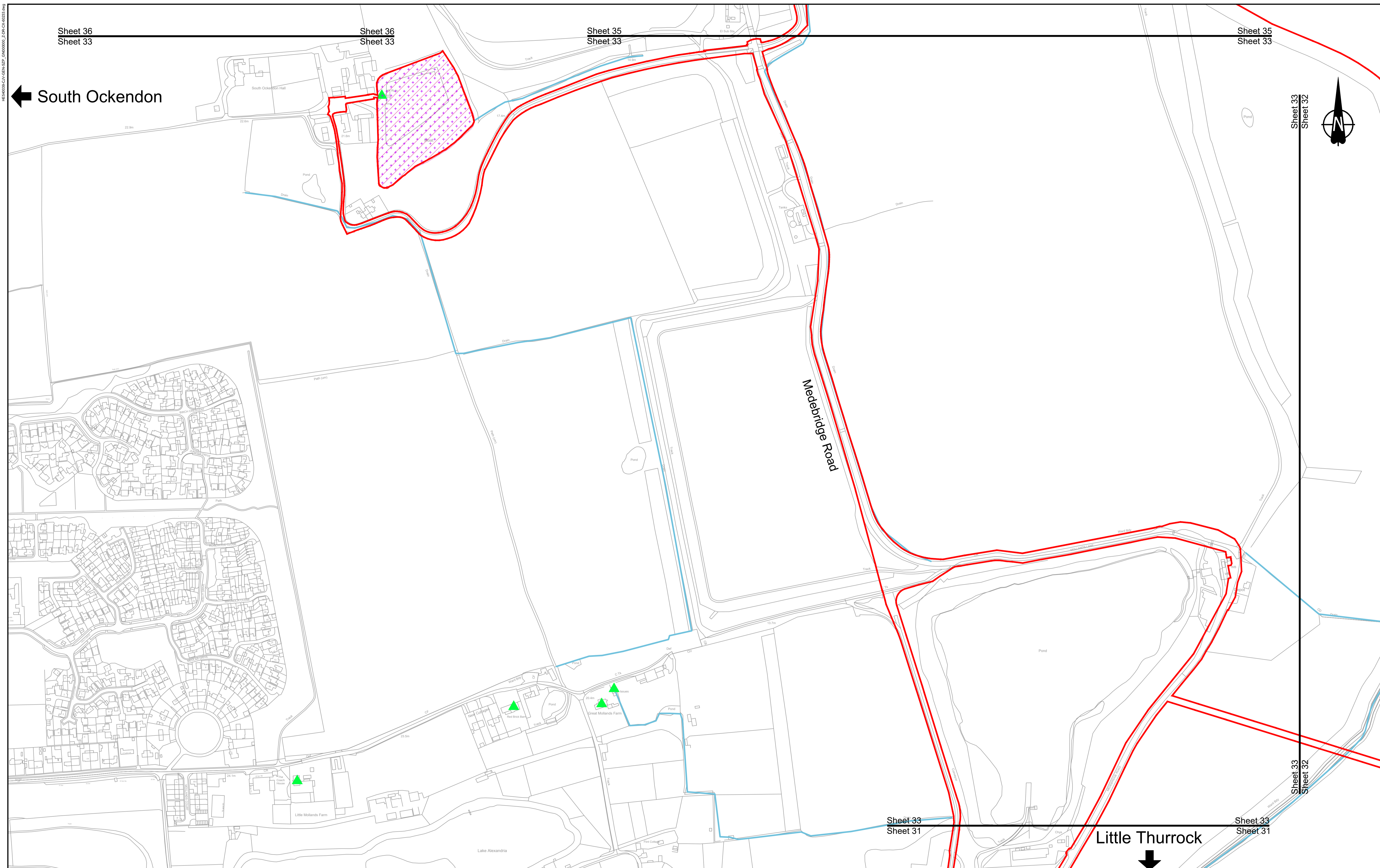
**PROPOSALS FOR
CONSULTATION**

Project

**LOWER THAMES CROSSING
LOCAL REFINEMENT CONSULTATION**

Drawing title

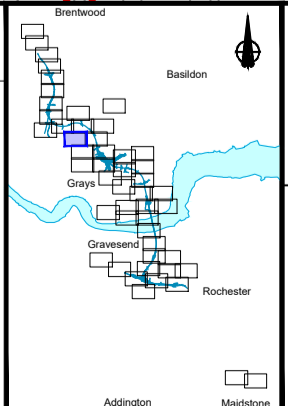
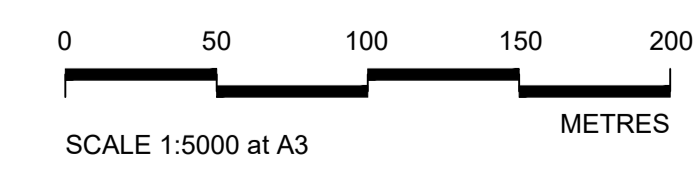
**GENERAL ARRANGEMENT PLAN
SHEET 32**



NOTES:

1. The proposed works shown are illustrative only and will be subject to change as part of the detailed design development. Any changes will be limited to being within the Order Limits and any other constraints included in the Development Consent Order.
2. Proposed engineering and construction, proposed utilities and proposed environmental mitigation are shown adjacent to the Order Limits to provide greater visual clarity of the extent of the works but could extend to the Order Limits as well.

Contains Ordnance Survey data. © Crown copyright and database rights 2017. Ordnance Survey 100030649

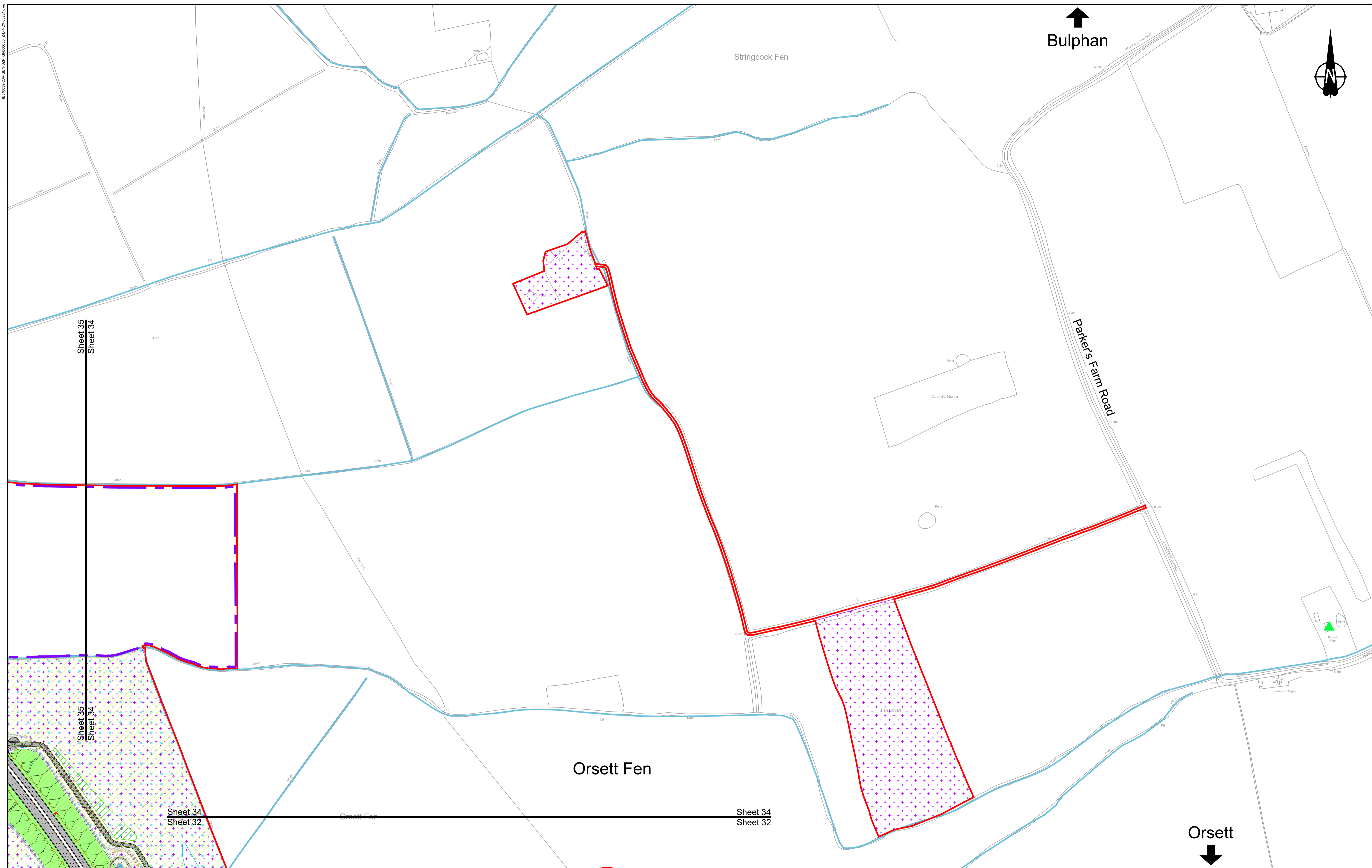


Client

PROPOSALS FOR CONSULTATION

Project LOWER THAMES CROSSING
LOCAL REFINEMENT CONSULTATION

Drawing title
GENERAL ARRANGEMENT PLAN
SHEET 33



NOTES:

1. The proposed works shown are illustrative only and will be subject to change as part of the detailed design development. Any changes will be limited to being within the Order Limits and any other constraints included in the Development Consent Order.
2. Proposed engineering and construction, proposed utilities and proposed environmental mitigation are shown adjacent to the Order Limits to provide greater visual clarity of the extent of the works but could extend to the Order Limits as well.

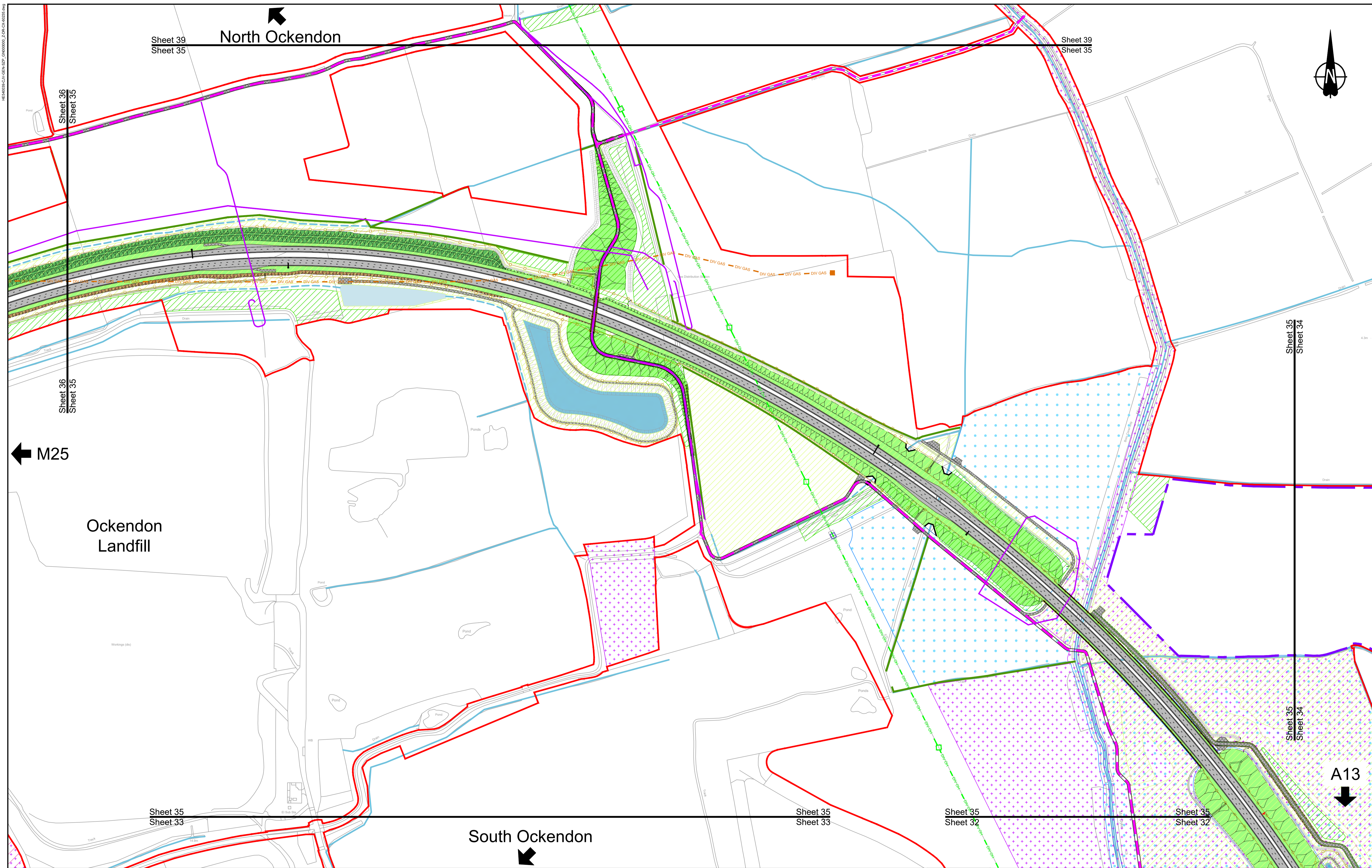
Contains Ordnance Survey data. © Crown copyright and database rights 2017. Ordnance Survey 100030649

Client

PROPOSALS FOR CONSULTATION

Project **LOWER THAMES CROSSING LOCAL REFINEMENT CONSULTATION**

Drawing title **GENERAL ARRANGEMENT PLAN SHEET 34**



NOTES:

1. The proposed works shown are illustrative only and will be subject to change as part of the detailed design development. Any changes will be limited to being within the Order Limits and any other constraints included in the Development Consent Order.
2. Proposed engineering and construction, proposed utilities and proposed environmental mitigation are shown adjacent to the Order Limits to provide greater visual clarity of the extent of the works but could extend to the Order Limits as well.

Contains Ordnance Survey data. © Crown copyright and database rights 2017. Ordnance Survey 100030649

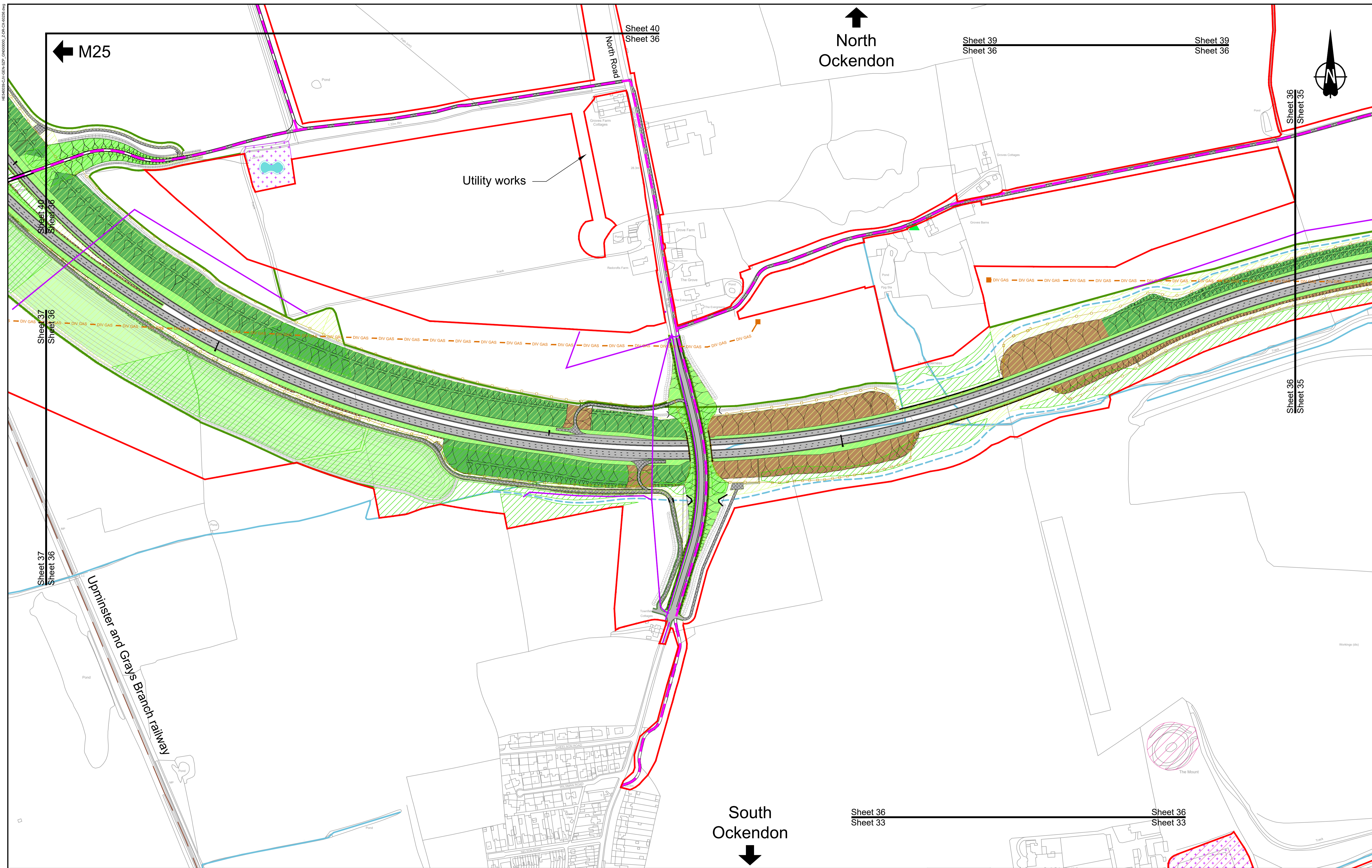
0 50 100 150 200 METRES
SCALE 1:5000 at A3

Client

PROPOSALS FOR CONSULTATION

Project LOWER THAMES CROSSING
LOCAL REFINEMENT CONSULTATION

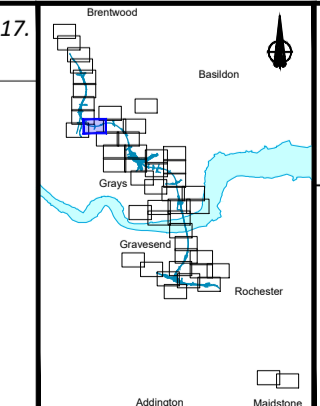
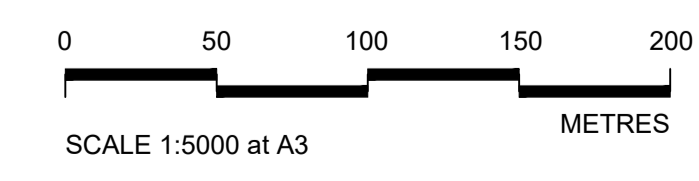
Drawing title
GENERAL ARRANGEMENT PLAN
SHEET 35



NOTES:

1. The proposed works shown are illustrative only and will be subject to change as part of the detailed design development. Any changes will be limited to being within the Order Limits and any other constraints included in the Development Consent Order.
2. Proposed engineering and construction, proposed utilities and proposed environmental mitigation are shown adjacent to the Order Limits to provide greater visual clarity of the extent of the works but could extend to the Order Limits as well.

Contains Ordnance Survey data. © Crown copyright and database rights 2017. Ordnance Survey 100030649



Client

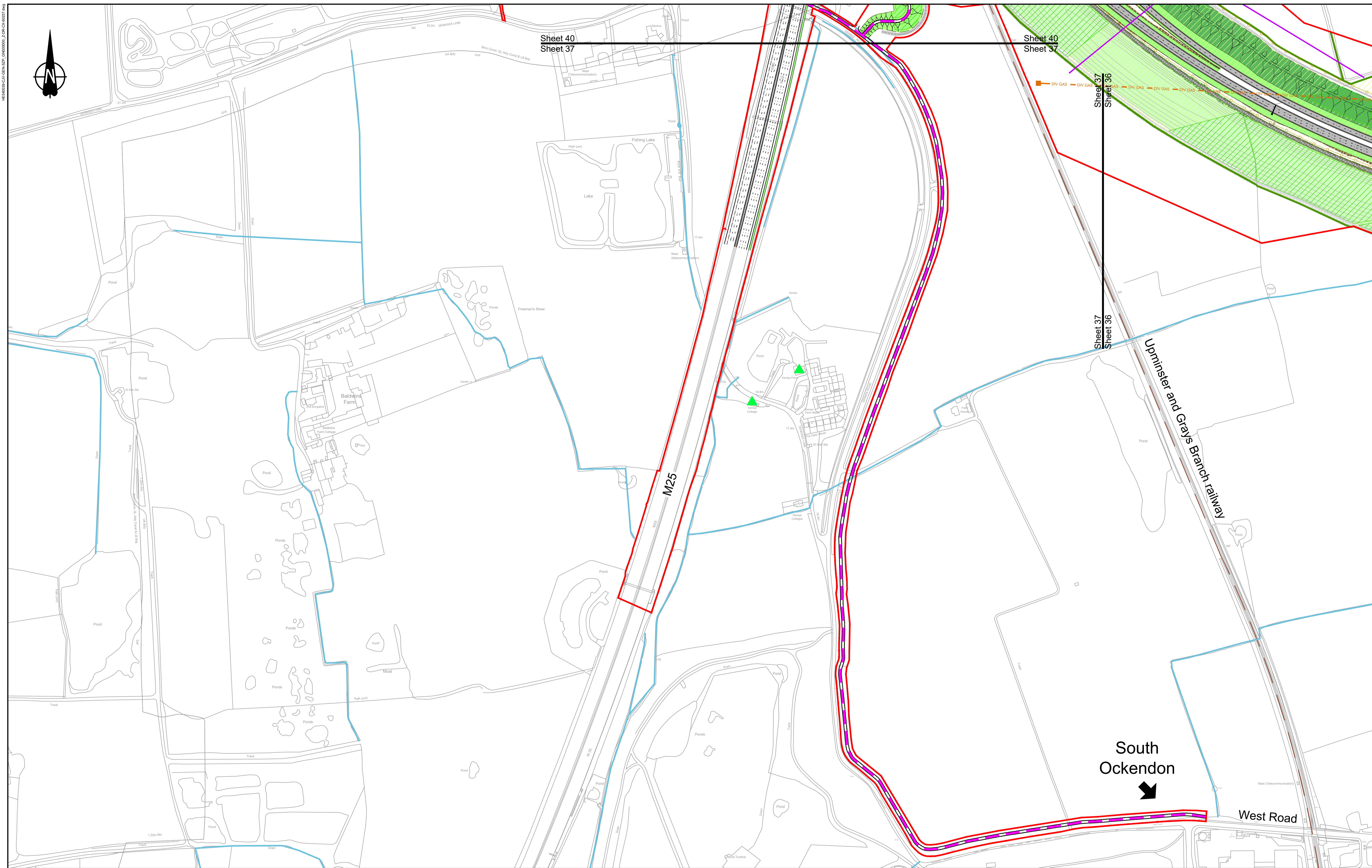
PROPOSALS FOR CONSULTATION

Project

LOWER THAMES CROSSING LOCAL REFINEMENT CONSULTATION

Drawing title

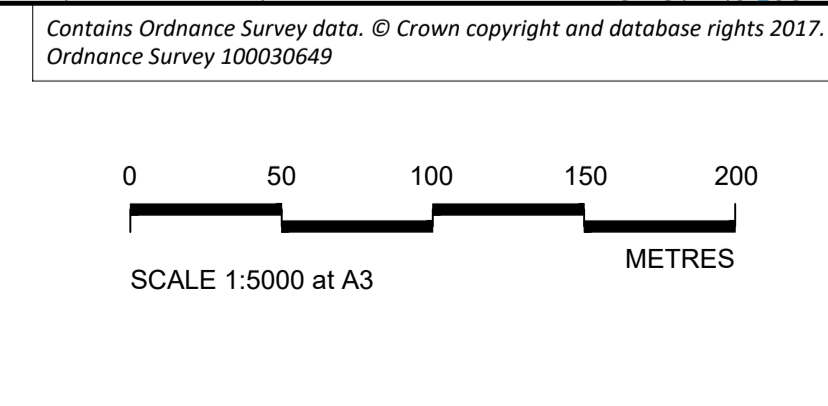


GENERAL ARRANGEMENT PLAN SHEET 36



NOTES:

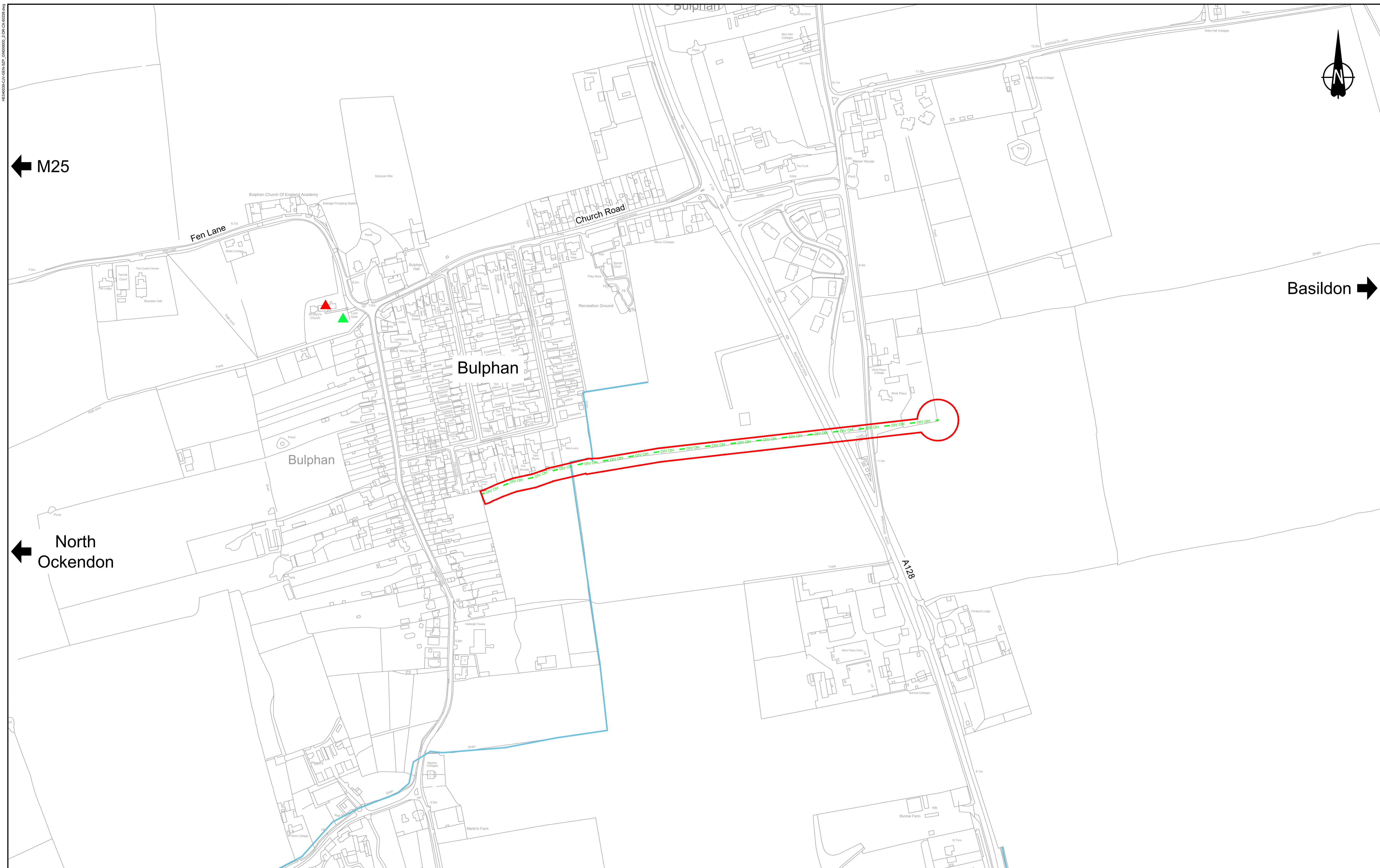
1. The proposed works shown are illustrative only and will be subject to change as part of the detailed design development. Any changes will be limited to being within the Order Limits and any other constraints included in the Development Consent Order.
2. Proposed engineering and construction, proposed utilities and proposed environmental mitigation are shown adjacent to the Order Limits to provide greater visual clarity of the extent of the works but could extend to the Order Limits as well.

Contains Ordnance Survey data. © Crown copyright and database rights 2017. Ordnance Survey 100030649



PROPOSALS FOR CONSULTATION

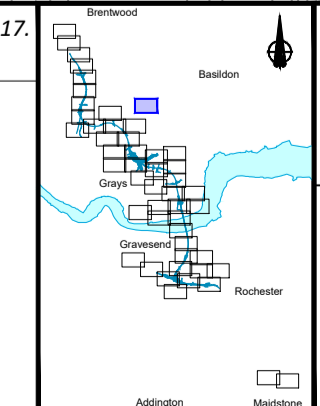
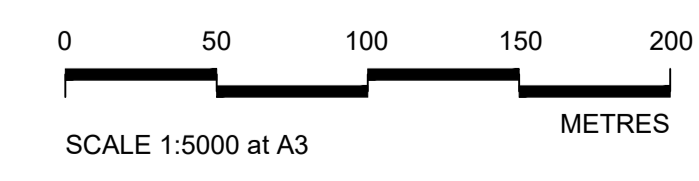
Project LOWER THAMES CROSSING
LOCAL REFINEMENT CONSULTATION
Drawing title GENERAL ARRANGEMENT PLAN
SHEET 37



NOTES:

1. The proposed works shown are illustrative only and will be subject to change as part of the detailed design development. Any changes will be limited to being within the Order Limits and any other constraints included in the Development Consent Order.
2. Proposed engineering and construction, proposed utilities and proposed environmental mitigation are shown adjacent to the Order Limits to provide greater visual clarity of the extent of the works but could extend to the Order Limits as well.

Contains Ordnance Survey data. © Crown copyright and database rights 2017. Ordnance Survey 100030649



Client

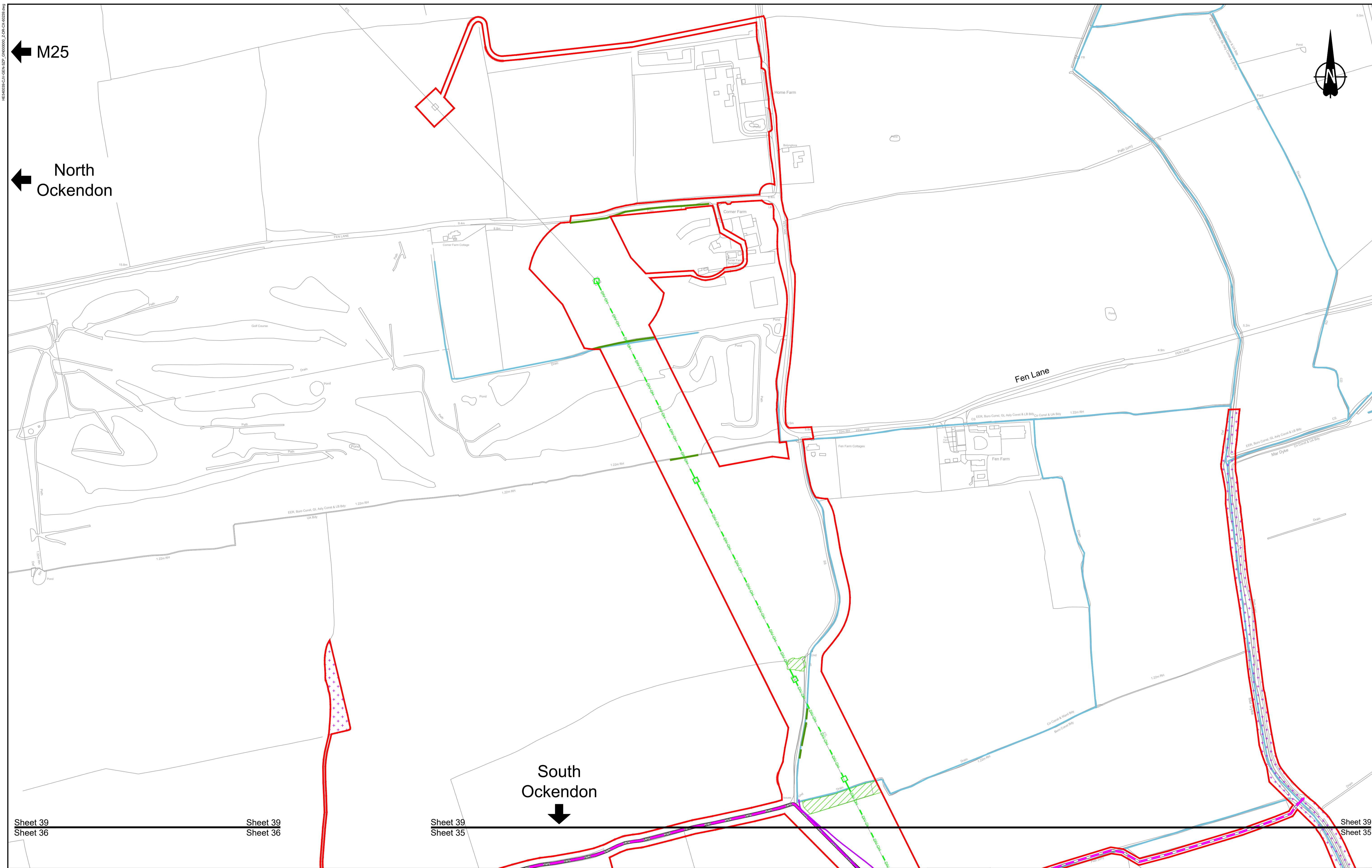
PROPOSALS FOR CONSULTATION

Project

**LOWER THAMES CROSSING
LOCAL REFINEMENT CONSULTATION**

Drawing title

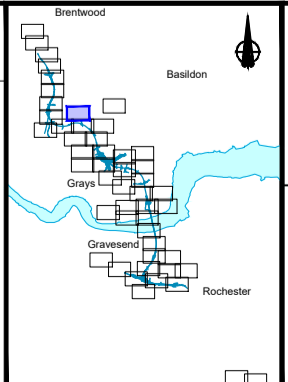
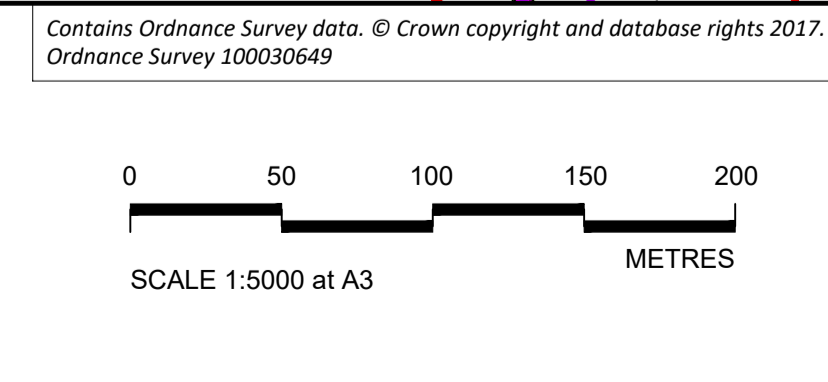
**GENERAL ARRANGEMENT PLAN
SHEET 38**



Sheet 39 Sheet 36 Sheet 39 Sheet 35 Sheet 39 Sheet 35

NOTES:

1. The proposed works shown are illustrative only and will be subject to change as part of the detailed design development. Any changes will be limited to being within the Order Limits and any other constraints included in the Development Consent Order.
2. Proposed engineering and construction, proposed utilities and proposed environmental mitigation are shown adjacent to the Order Limits to provide greater visual clarity of the extent of the works but could extend to the Order Limits as well.

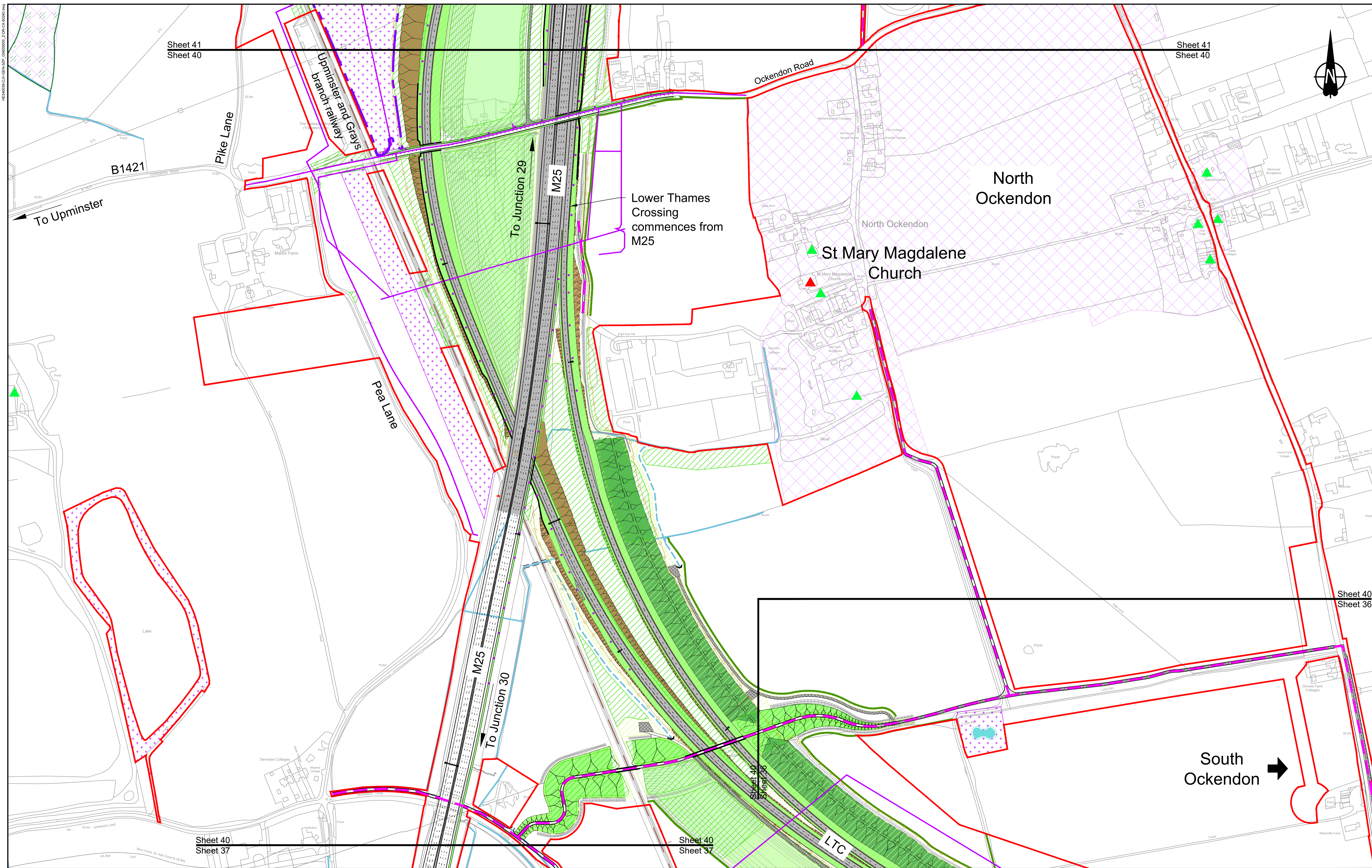


Client

PROPOSALS FOR CONSULTATION

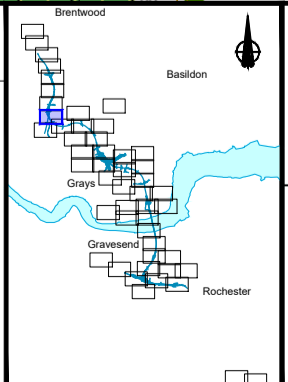
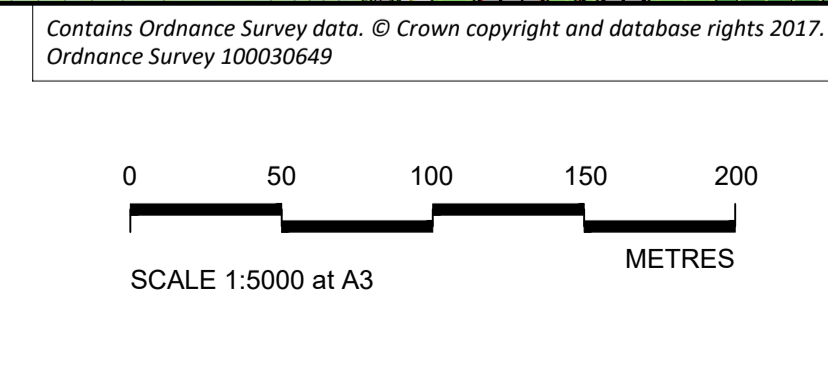
Project **LOWER THAMES CROSSING LOCAL REFINEMENT CONSULTATION**

Drawing title **GENERAL ARRANGEMENT PLAN SHEET 39**



NOTES:

1. The proposed works shown are illustrative only and will be subject to change as part of the detailed design development. Any changes will be limited to being within the Order Limits and any other constraints included in the Development Consent Order.
2. Proposed engineering and construction, proposed utilities and proposed environmental mitigation are shown adjacent to the Order Limits to provide greater visual clarity of the extent of the works but could extend to the Order Limits as well.

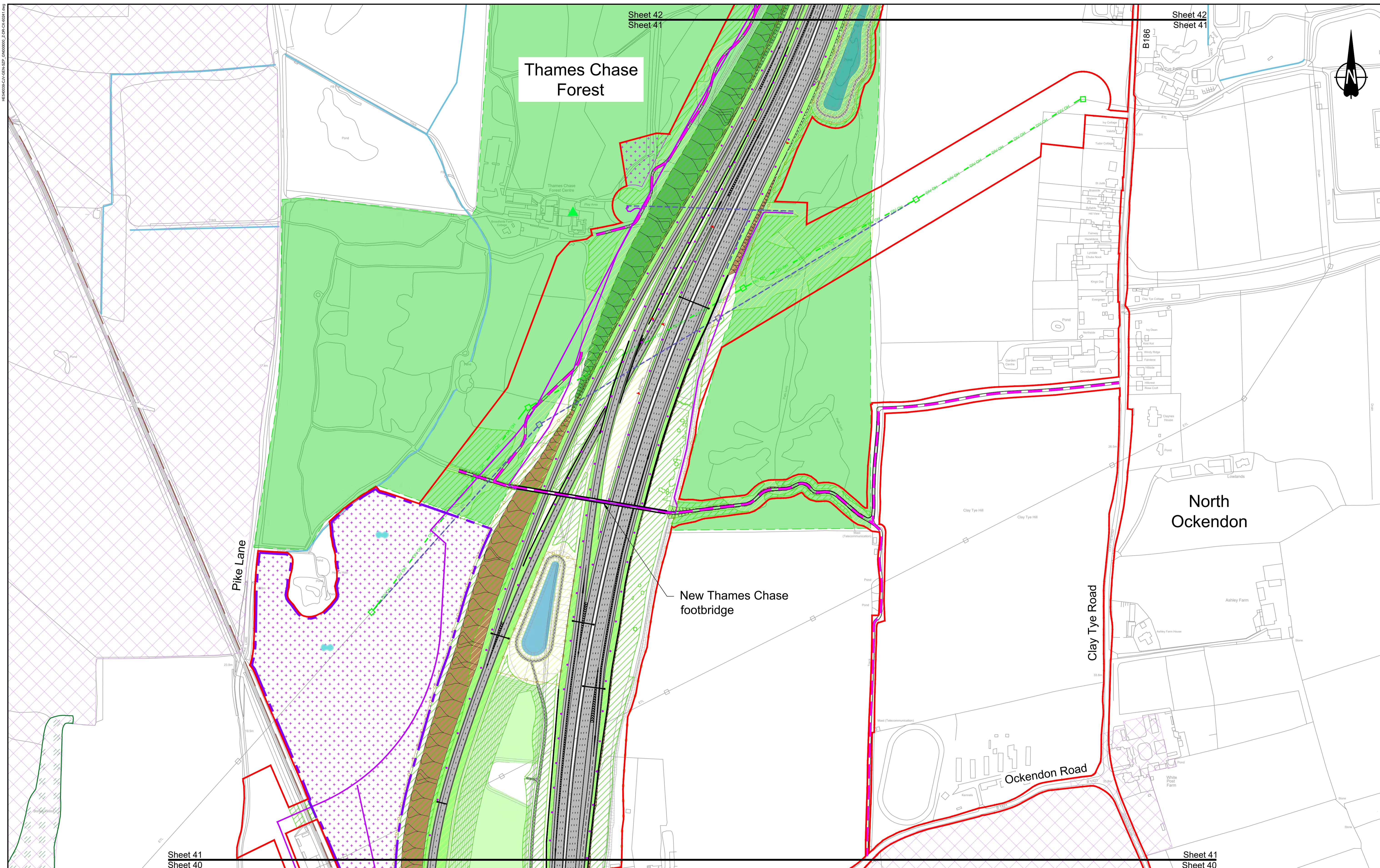


Client

PROPOSALS FOR CONSULTATION

Project **LOWER THAMES CROSSING LOCAL REFINEMENT CONSULTATION**

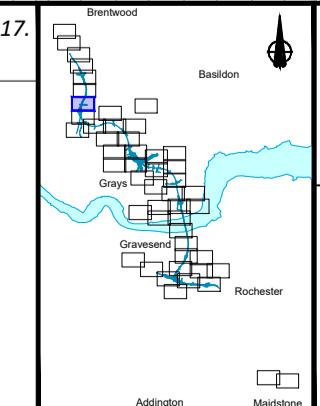
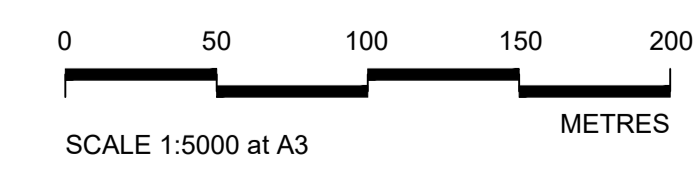
Drawing title **GENERAL ARRANGEMENT PLAN SHEET 40**



NOTES:

1. The proposed works shown are illustrative only and will be subject to change as part of the detailed design development. Any changes will be limited to being within the Order Limits and any other constraints included in the Development Consent Order.
2. Proposed engineering and construction, proposed utilities and proposed environmental mitigation are shown adjacent to the Order Limits to provide greater visual clarity of the extent of the works but could extend to the Order Limits as well.

Contains Ordnance Survey data. © Crown copyright and database rights 2017. Ordnance Survey 100030649




Client

PROPOSALS FOR CONSULTATION

Project LOWER THAMES CROSSING
LOCAL REFINEMENT CONSULTATION

Drawing title
GENERAL ARRANGEMENT PLAN
SHEET 41



← Cranham

Shoeburyness railway

B187

Cranham Golf Course

Thames Chase Forest

St. Marys Lane

B186

North Ockendon

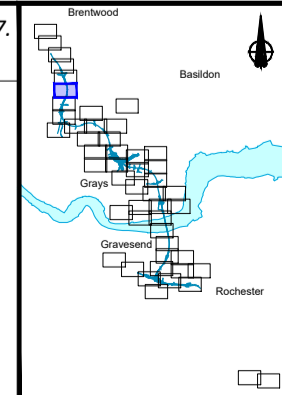
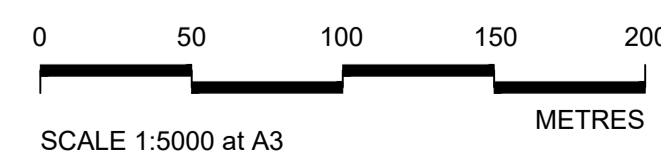
Sheet 42
Sheet 41

Sheet 42
Sheet 41

NOTES:

- 1. The proposed works shown are illustrative only and will be subject to change as part of the detailed design development. Any changes will be limited to being within the Order Limits and any other constraints included in the Development Consent Order.
- 2. Proposed engineering and construction, proposed utilities and proposed environmental mitigation are shown adjacent to the Order Limits to provide greater visual clarity of the extent of the works but could extend to the Order Limits as well.

Contains Ordnance Survey data. © Crown copyright and database rights 2017. Ordnance Survey 100030649



Client

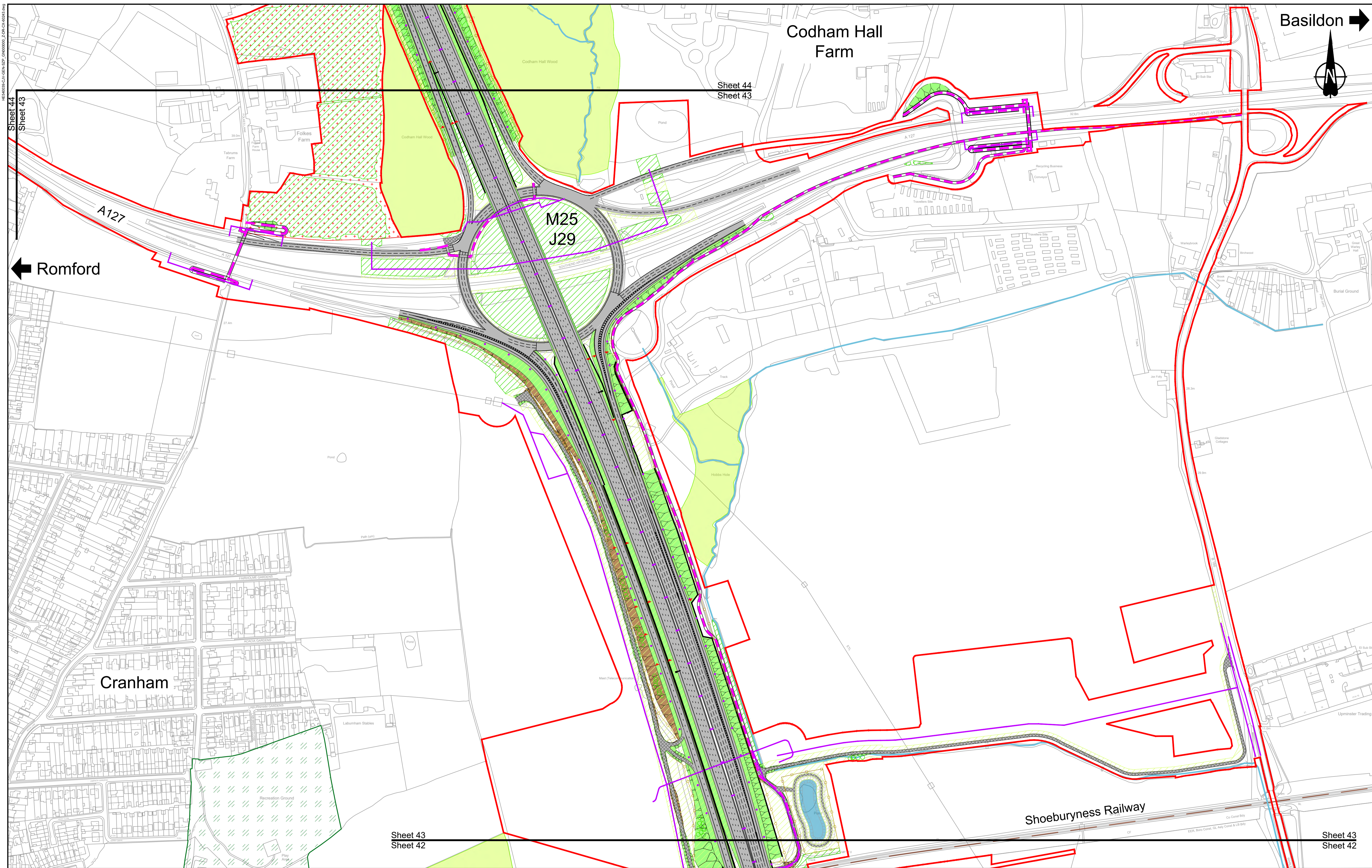


PROPOSALS FOR CONSULTATION

Project LOWER THAMES CROSSING LOCAL REFINEMENT CONSULTATION

Drawing title GENERAL ARRANGEMENT PLAN

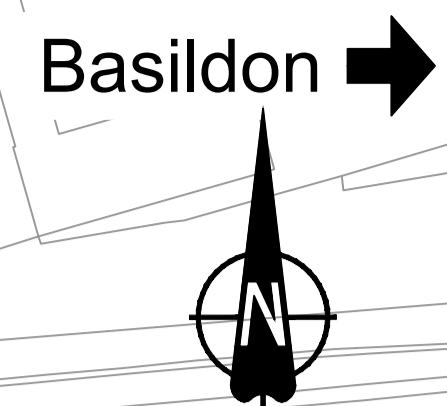
SHEET 42



M25/J29/A127/SHOEBURYNESS RAILWAY

Sheet 44
Sheet 43

Sheet 44
Sheet 43



← Romford

Cranham

Codham Hall Farm

M25
J29

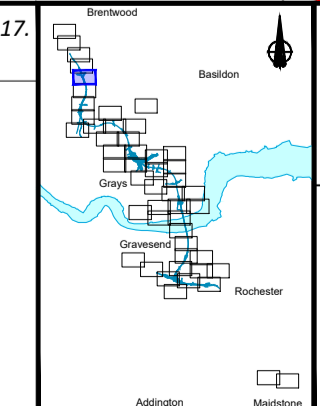
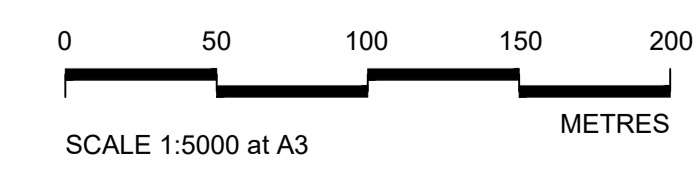
Shoeburyness Railway

Sheet 43
Sheet 42

Sheet 43
Sheet 42

- NOTES:
- The proposed works shown are illustrative only and will be subject to change as part of the detailed design development. Any changes will be limited to being within the Order Limits and any other constraints included in the Development Consent Order.
 - Proposed engineering and construction, proposed utilities and proposed environmental mitigation are shown adjacent to the Order Limits to provide greater visual clarity of the extent of the works but could extend to the Order Limits as well.

Contains Ordnance Survey data. © Crown copyright and database rights 2017.
Ordnance Survey 100030649


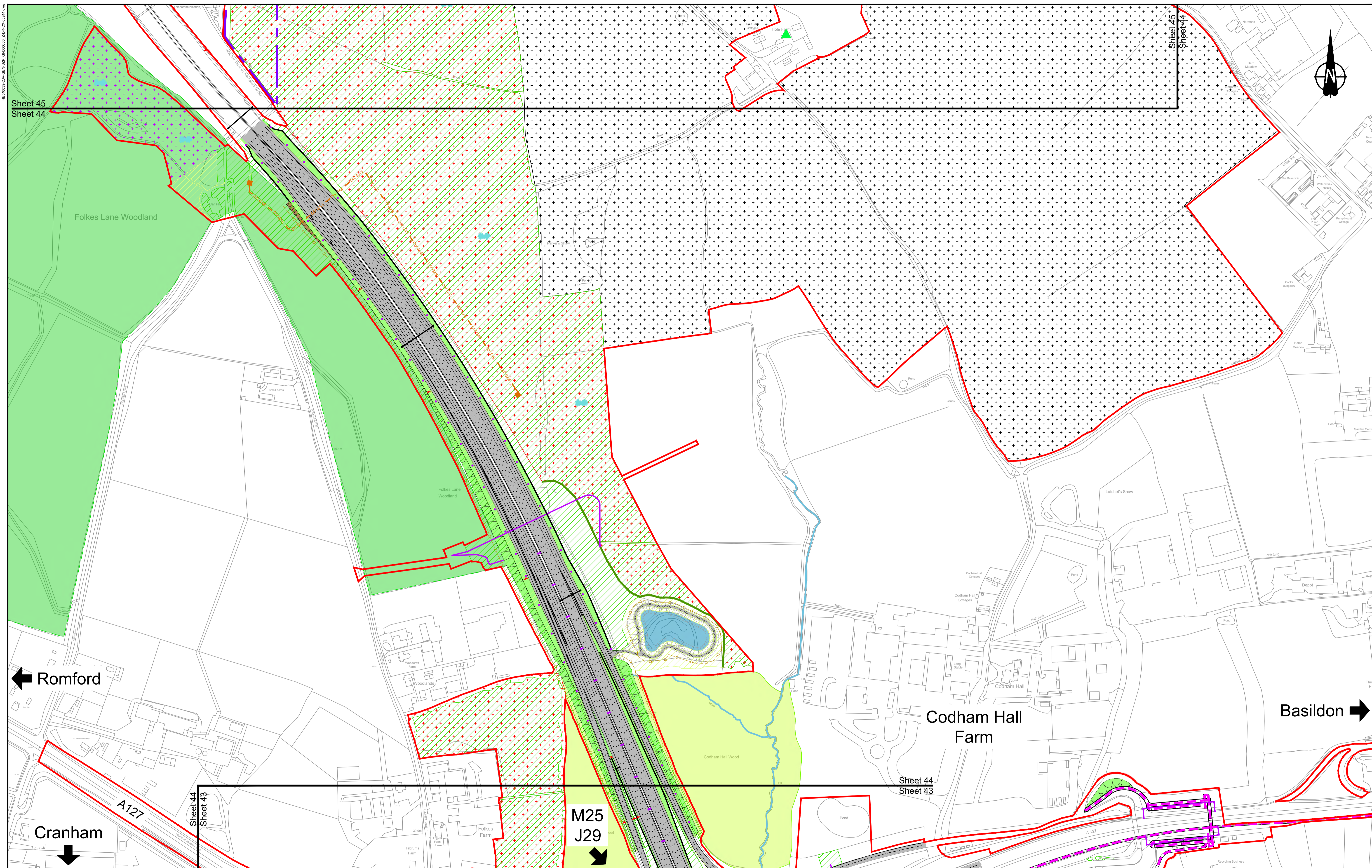


Client

PROPOSALS FOR CONSULTATION

Project **LOWER THAMES CROSSING**
LOCAL REFINEMENT CONSULTATION

Drawing title **GENERAL ARRANGEMENT PLAN**
SHEET 43



Sheet 45
Sheet 44

Sheet 45
Sheet 44

← Romford

Basildon →

↓ Cranham

M25
J29 ↓

Codham Hall
Farm

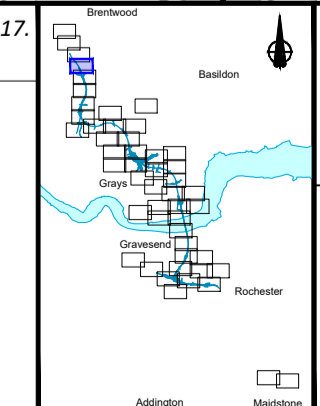
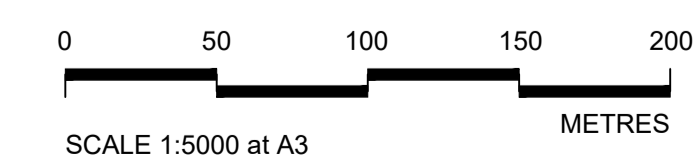
Sheet 44
Sheet 43

A127

Sheet 44
Sheet 43

NOTES:
1. The proposed works shown are illustrative only and will be subject to change as part of the detailed design development. Any changes will be limited to being within the Order Limits and any other constraints included in the Development Consent Order.
2. Proposed engineering and construction, proposed utilities and proposed environmental mitigation are shown adjacent to the Order Limits to provide greater visual clarity of the extent of the works but could extend to the Order Limits as well.

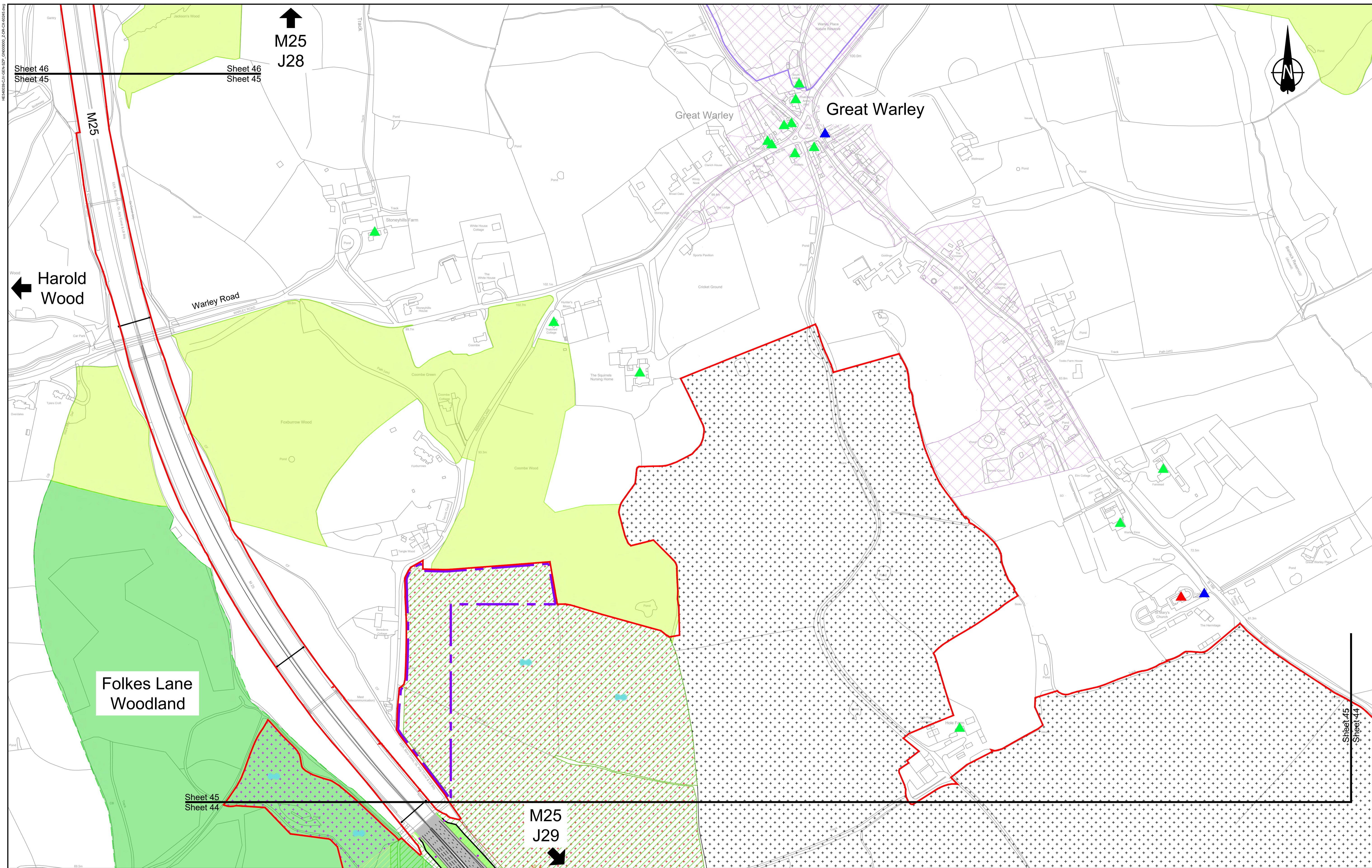
Contains Ordnance Survey data. © Crown copyright and database rights 2017.
Ordnance Survey 100030649



Client

PROPOSALS FOR CONSULTATION

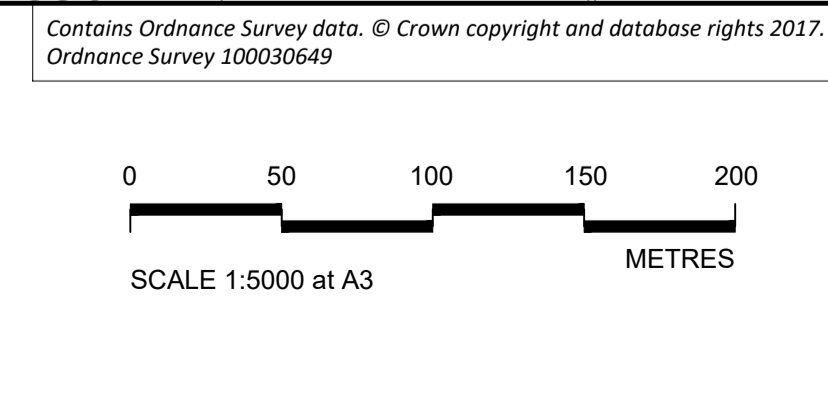


Project **LOWER THAMES CROSSING**
LOCAL REFINEMENT CONSULTATION
Drawing title **GENERAL ARRANGEMENT PLAN**
SHEET 44



NOTES:

1. The proposed works shown are illustrative only and will be subject to change as part of the detailed design development. Any changes will be limited to being within the Order Limits and any other constraints included in the Development Consent Order.
2. Proposed engineering and construction, proposed utilities and proposed environmental mitigation are shown adjacent to the Order Limits to provide greater visual clarity of the extent of the works but could extend to the Order Limits as well.

Contains Ordnance Survey data. © Crown copyright and database rights 2017. Ordnance Survey 100030649



Client

PROPOSALS FOR CONSULTATION

Project LOWER THAMES CROSSING
LOCAL REFINEMENT CONSULTATION

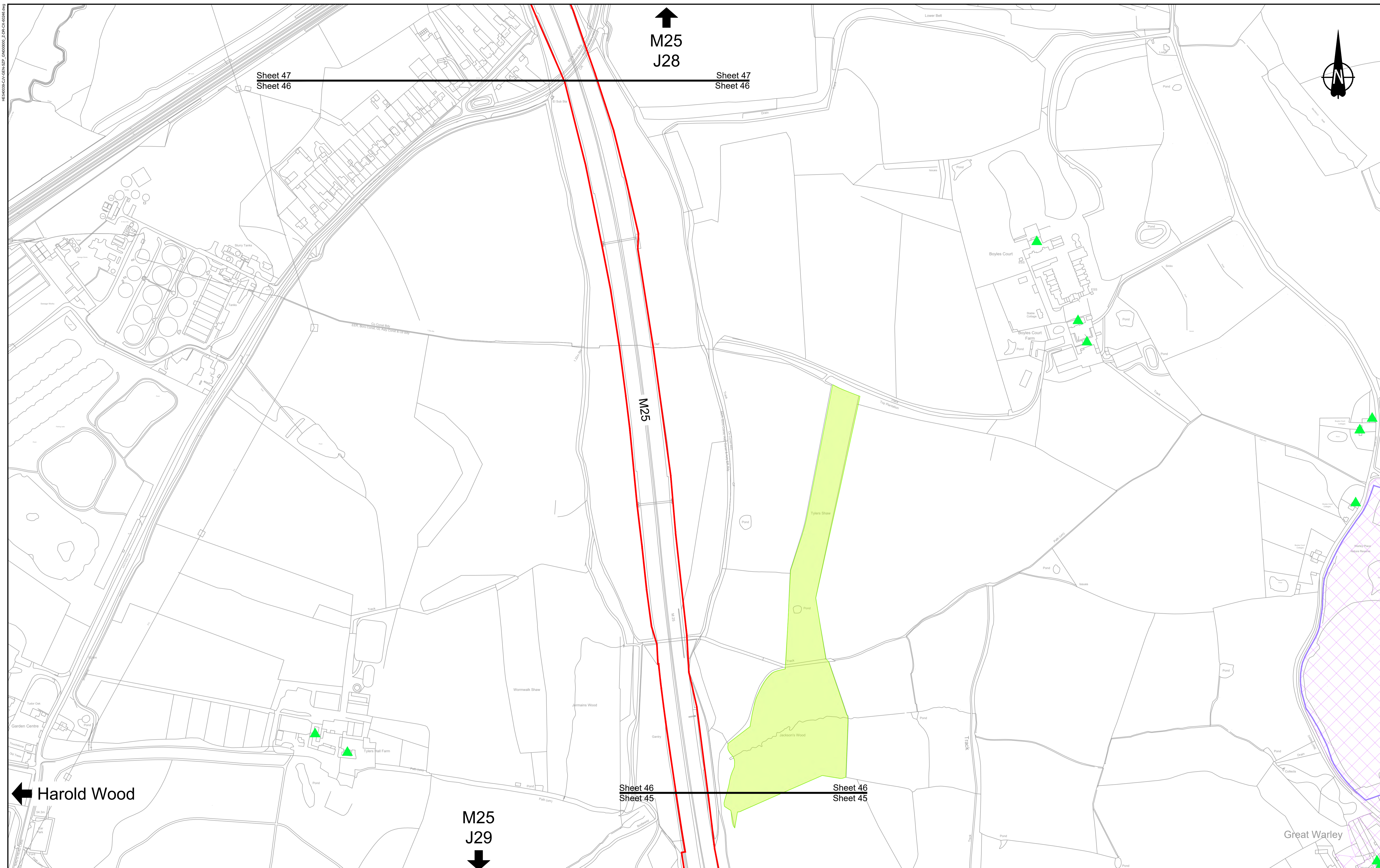
Drawing title
GENERAL ARRANGEMENT PLAN
SHEET 45

M25 J28 J29 J30 J31 J32 J33 J34 J35 J36 J37 J38 J39 J40 J41 J42 J43 J44 J45 J46 J47 J48 J49 J50 J51 J52 J53 J54 J55 J56 J57 J58 J59 J60 J61 J62 J63 J64 J65 J66 J67 J68 J69 J70 J71 J72 J73 J74 J75 J76 J77 J78 J79 J80 J81 J82 J83 J84 J85 J86 J87 J88 J89 J90 J91 J92 J93 J94 J95 J96 J97 J98 J99 J100

Sheet 46
Sheet 45

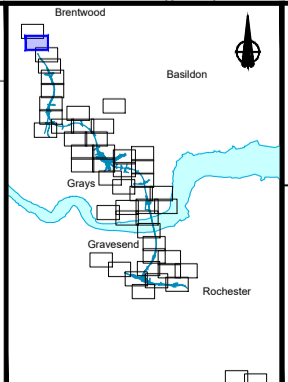
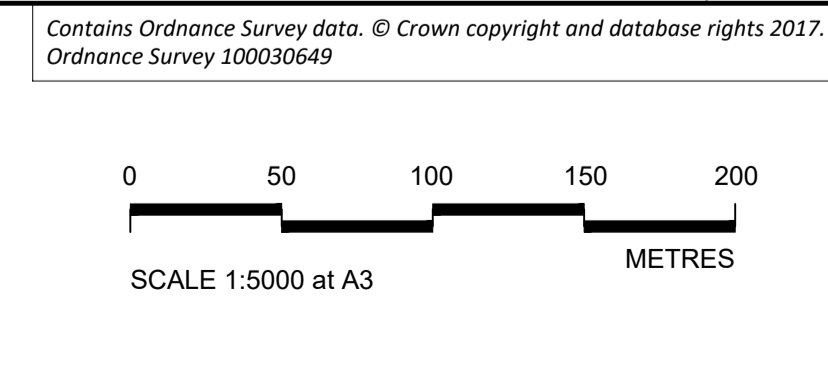
Sheet 46
Sheet 45

Sheet 45
Sheet 44



NOTES:

1. The proposed works shown are illustrative only and will be subject to change as part of the detailed design development. Any changes will be limited to being within the Order Limits and any other constraints included in the Development Consent Order.
2. Proposed engineering and construction, proposed utilities and proposed environmental mitigation are shown adjacent to the Order Limits to provide greater visual clarity of the extent of the works but could extend to the Order Limits as well.

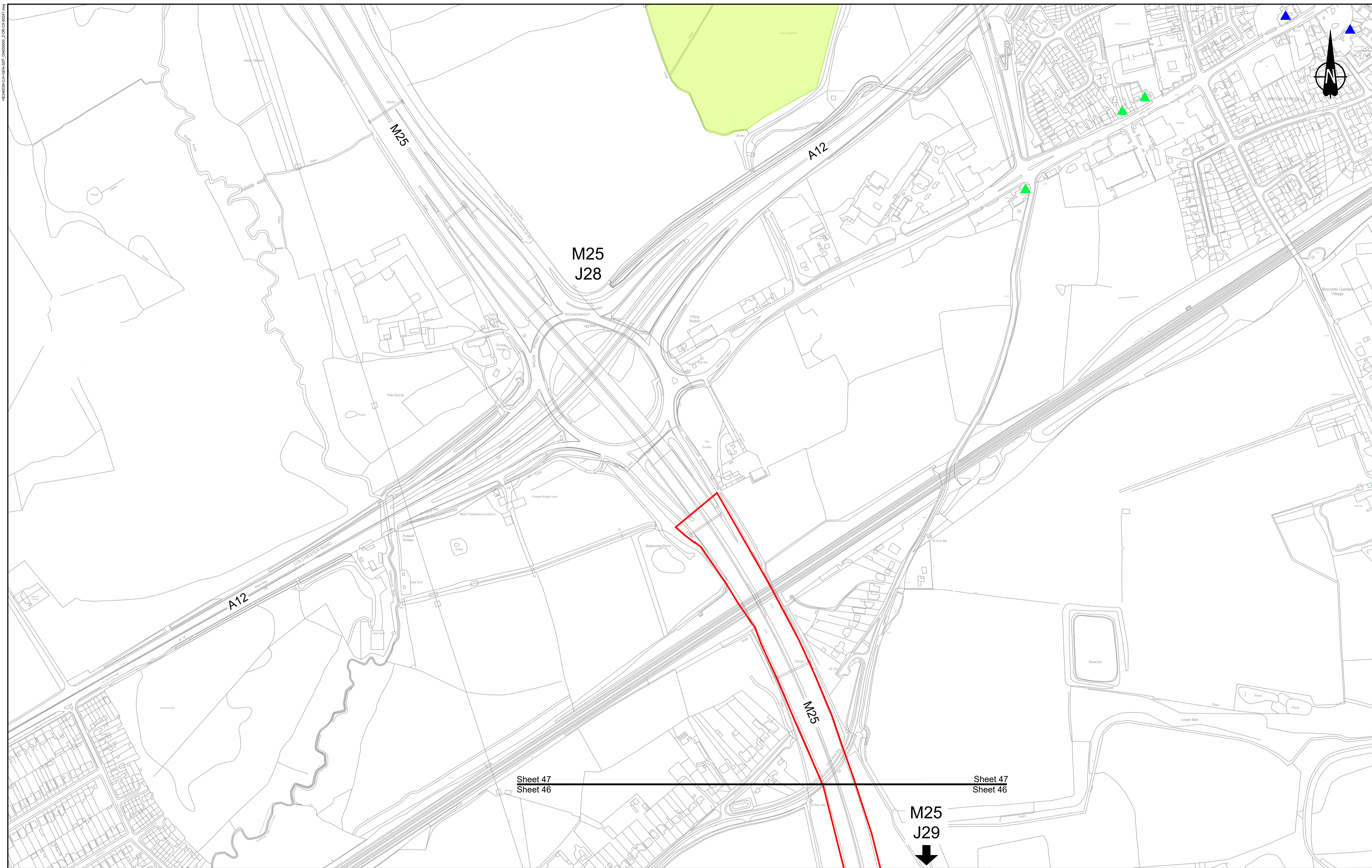


Client

PROPOSALS FOR CONSULTATION

Project LOWER THAMES CROSSING
LOCAL REFINEMENT CONSULTATION

Drawing title
GENERAL ARRANGEMENT PLAN
SHEET 46



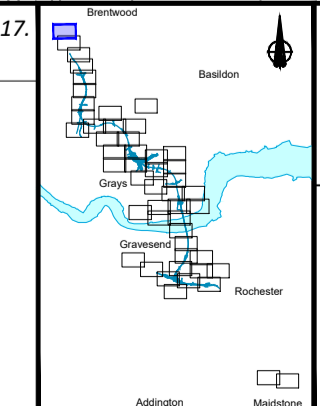
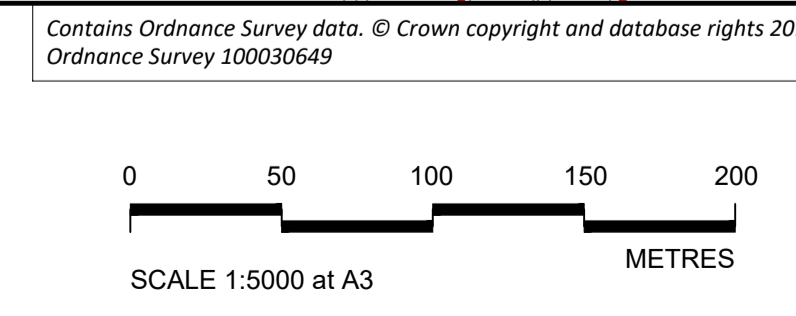
Sheet 47
Sheet 46

Sheet 47
Sheet 46

M25
J29

NOTES:

1. The proposed works shown are illustrative only and will be subject to change as part of the detailed design development. Any changes will be limited to being within the Order Limits and any other constraints included in the Development Consent Order.
2. Proposed engineering and construction, proposed utilities and proposed environmental mitigation are shown adjacent to the Order Limits to provide greater visual clarity of the extent of the works but could extend to the Order Limits as well.



Client

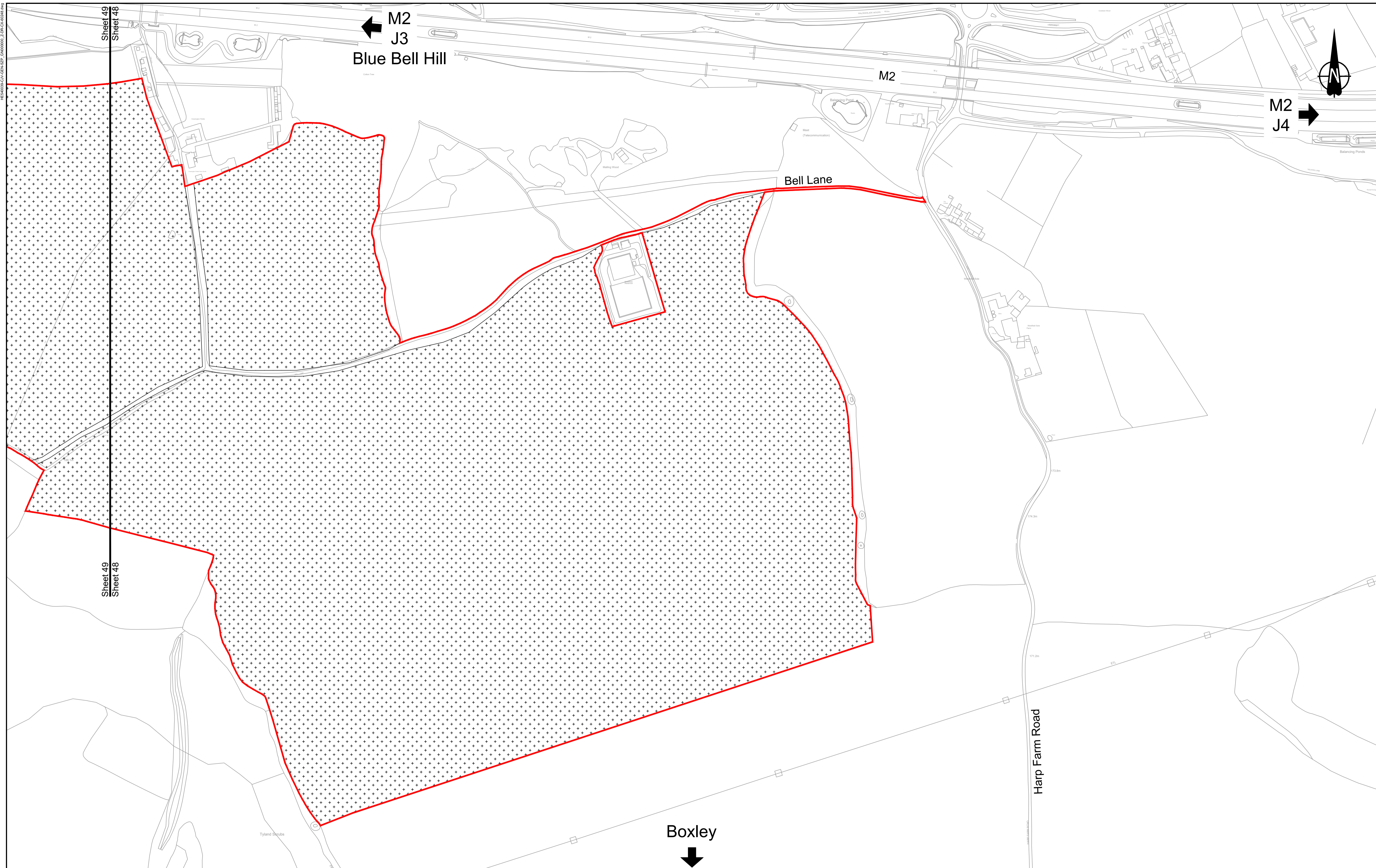
PROPOSALS FOR CONSULTATION

Project

LOWER THAMES CROSSING LOCAL REFINEMENT CONSULTATION

Drawing title

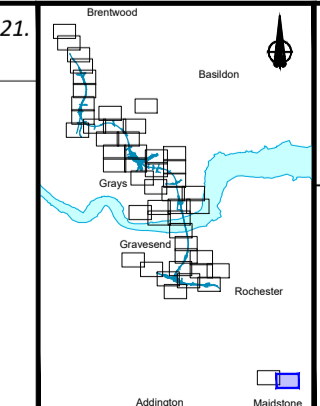
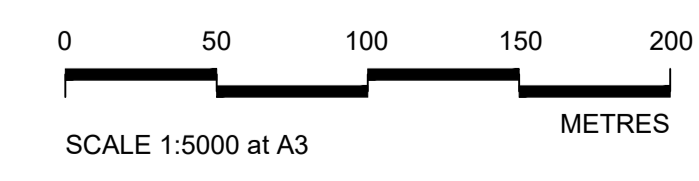
GENERAL ARRANGEMENT PLAN SHEET 47



NOTES:

1. The proposed works shown are illustrative only and will be subject to change as part of the detailed design development. Any changes will be limited to being within the Order Limits and any other constraints included in the Development Consent Order.
2. Proposed engineering and construction, proposed utilities and proposed environmental mitigation are shown adjacent to the Order Limits to provide greater visual clarity of the extent of the works but could extend to the Order Limits as well.

Contains Ordnance Survey data. © Crown copyright and database rights 2021. Ordnance Survey 100030649

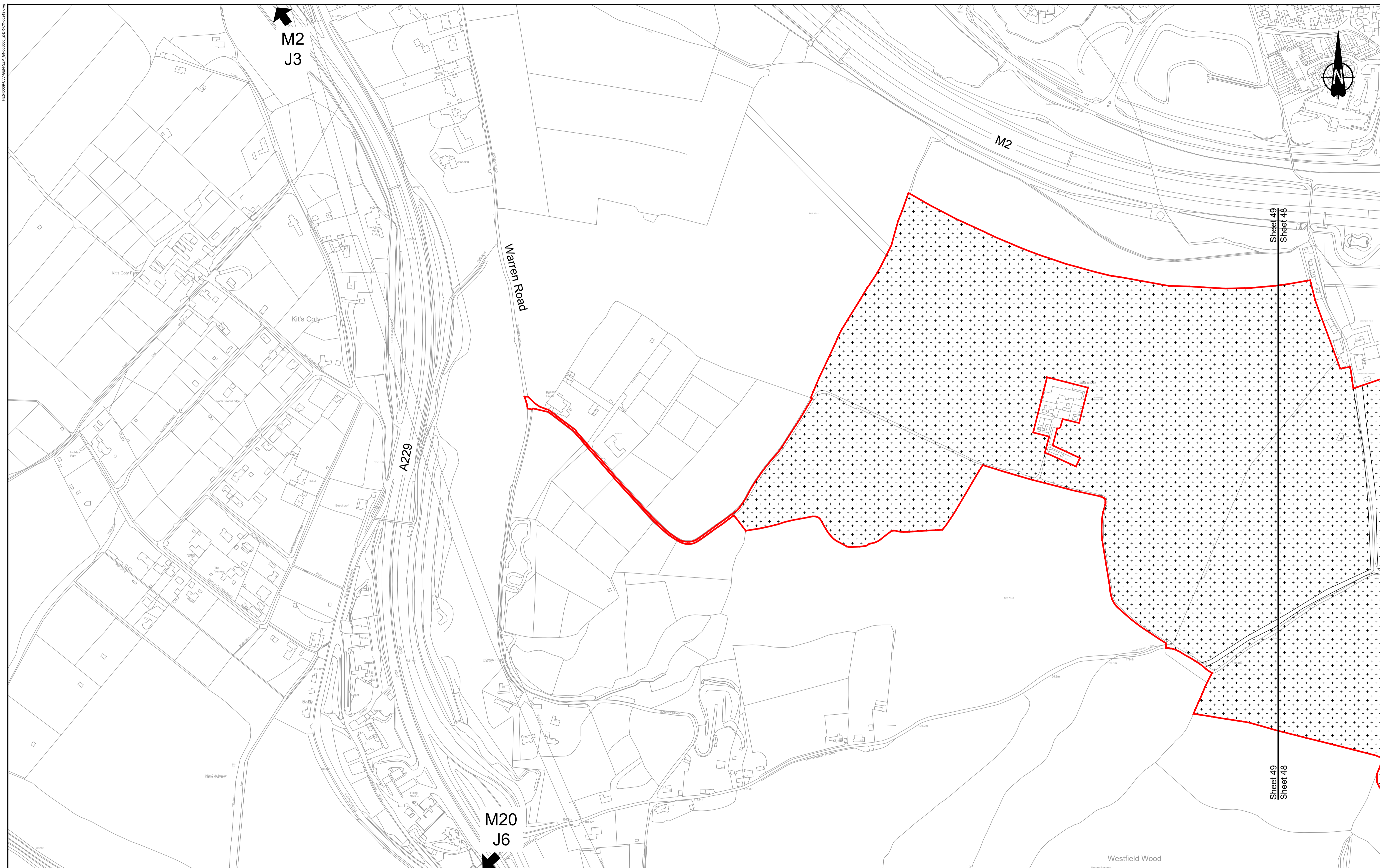


Client

PROPOSALS FOR CONSULTATION

Project LOWER THAMES CROSSING
LOCAL REFINEMENT CONSULTATION

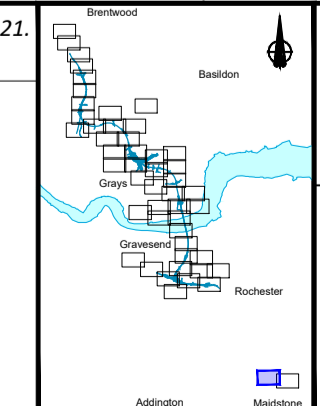
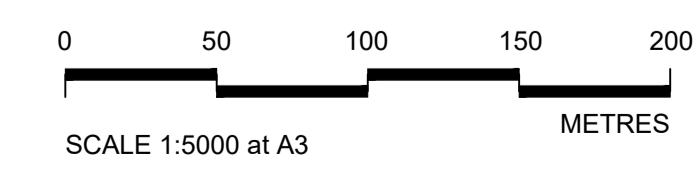
Drawing title
GENERAL ARRANGEMENT PLAN
SHEET 48



NOTES:

1. The proposed works shown are illustrative only and will be subject to change as part of the detailed design development. Any changes will be limited to being within the Order Limits and any other constraints included in the Development Consent Order.
2. Proposed engineering and construction, proposed utilities and proposed environmental mitigation are shown adjacent to the Order Limits to provide greater visual clarity of the extent of the works but could extend to the Order Limits as well.

Contains Ordnance Survey data. © Crown copyright and database rights 2021. Ordnance Survey 100030649



Client

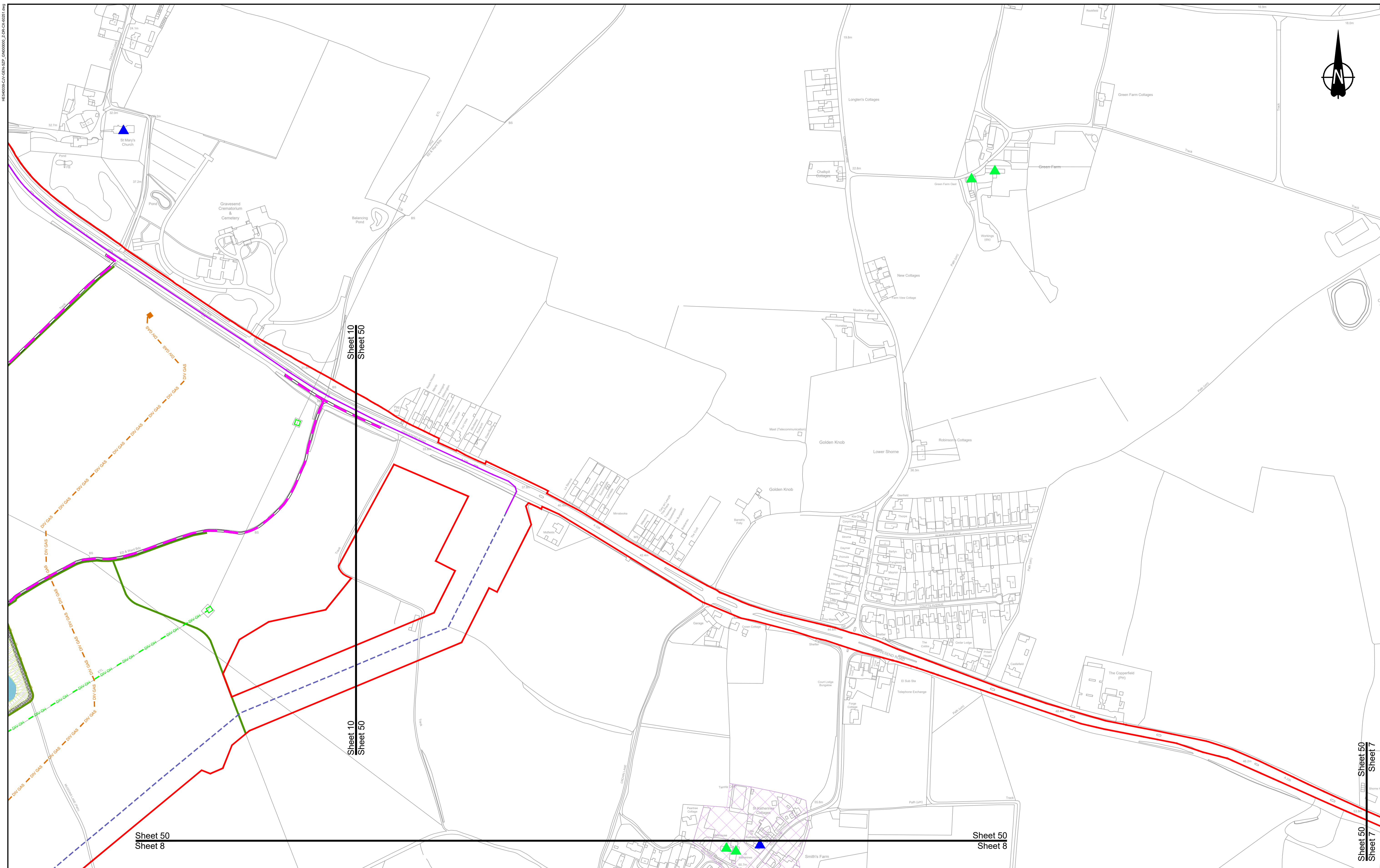


PROPOSALS FOR CONSULTATION

Project LOWER THAMES CROSSING LOCAL REFINEMENT CONSULTATION

Drawing title GENERAL ARRANGEMENT PLAN SHEET 49

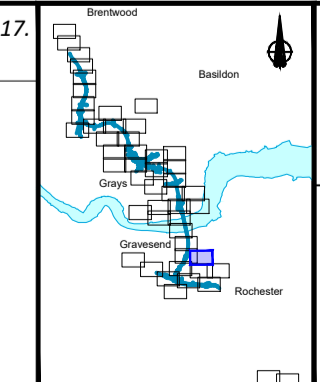
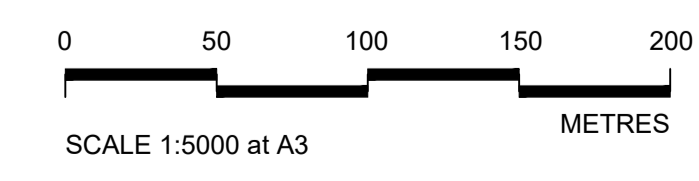
Sheet 49
Sheet 48
Sheet 49
Sheet 48



NOTES:

1. The proposed works shown are illustrative only and will be subject to change as part of the detailed design development. Any changes will be limited to being within the Order Limits and any other constraints included in the Development Consent Order.
2. Proposed engineering and construction, proposed utilities and proposed environmental mitigation are shown adjacent to the Order Limits to provide greater visual clarity of the extent of the works but could extend to the Order Limits as well.

Contains Ordnance Survey data. © Crown copyright and database rights 2017. Ordnance Survey 100030649



Client

PROPOSALS FOR CONSULTATION

Project **LOWER THAMES CROSSING LOCAL REFINEMENT CONSULTATION**

Drawing title **GENERAL ARRANGEMENT PLAN SHEET 50**

Sheet 50
Sheet 8

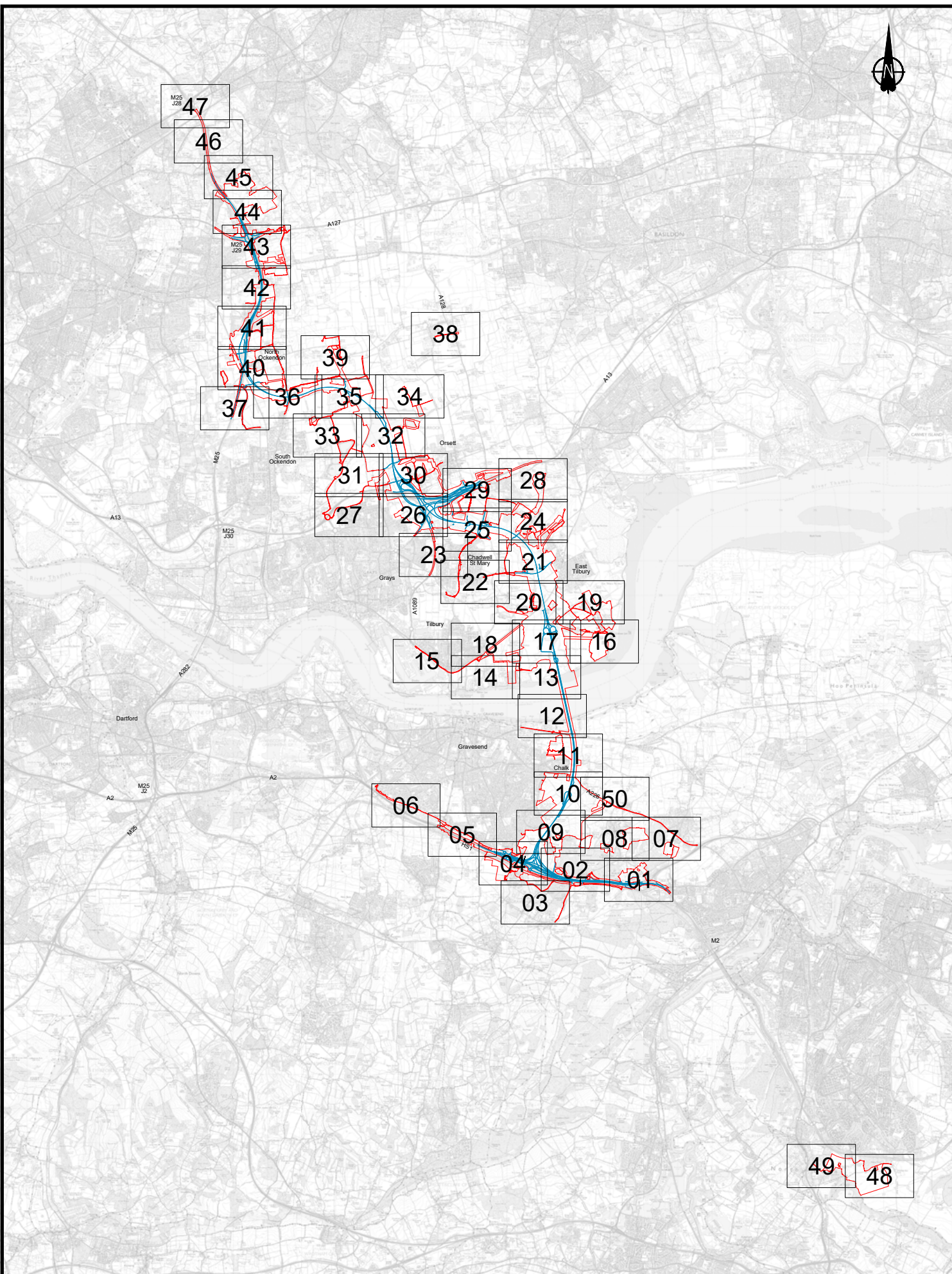
Sheet 50
Sheet 8

Sheet 10
Sheet 50

Sheet 10
Sheet 50

Sheet 50
Sheet 7

K:\2018\1801\18010000_2018_C000001.dwg



LEGEND

PROPOSED ENGINEERING AND CONSTRUCTION

- New Carriageway
- Railway line
- Overbridge
- Underpass
- Culvert
- Traffic sign
- Gantry
- Fencing
- Lighting
- Pond
- Footpath, Cycleway or Bridleway route
- Tunnel
- Earthworks - Cutting
- Earthworks - Embankment
- Earthworks - Flood protection bund/false cutting
- Verge
- Retaining wall
- Maintenance access and hardstanding areas
- Ground protection tunnel
- Green Roof for Tunnel Buildings

PROPOSED UTILITIES

- Underground multiutility alignment
- Realigned or modified Gas pipeline
- Realigned or modified overhead line (OHL)
- Maximum length of OHL to be removed
- Diversion ties into existing
- Gas Compound or Electricity substation

EXISTING ENVIRONMENTAL FEATURES

- Grade I listed building
- Grade II listed building
- Grade II* listed building
- Area of Outstanding Natural Beauty (AONB)
- Site of Special Scientific Interest (SSSI)
- Ancient Woodland
- Conservation Area
- Scheduled monument
- Community Forest
- RAMSAR
- Watercourse

PROPOSED ENVIRONMENTAL MITIGATION

- Open space provision, replacement open space and replacement common land
- Proposed woodland planting
- or
- Proposed grassland planting
- Potential site for ancient woodland compensation
- Potential receptor site for protected species
- Ecology compensation planting
- Flood Compensation Area
- Hedgerow
- Watercourse diversion

BOUNDARIES

- Order Limits
- Registered park or garden
- Relocated Travellers site

If you need help accessing this or any other National Highways information, please call **0300 123 5000** and we will help you.

Visit our consultation website

 <https://ltcconsultation2022.nationalhighways.co.uk>

© Crown copyright 2022.

You may re-use this information (not including logos) free of charge in any format or medium, under the terms of the Open Government Licence. To view this licence:

visit www.nationalarchives.gov.uk/doc/open-government-licence/

write to the **Information Policy Team, The National Archives, Kew, London TW9 4DU**, or email psi@nationalarchives.gsi.gov.uk.

Mapping (where present): © Crown copyright and database rights 2021 OS 100030649. You are permitted to use this data solely to enable you to respond to, or interact with, the organisation that provided you with the data. You are not permitted to copy, sub-licence, distribute or sell any of this data to third parties in any form.

This document is also available on our website at www.nationalhighways.co.uk

For an accessible version of this publication please call **0300 123 5000** and we will help you.

If you have any enquiries about this publication email info@nationalhighways.co.uk or call **0300 123 5000**. Please quote the National Highways publications code **PR85/22**.

National Highways creative job number BED22 0029

*Calls to 03 numbers cost no more than a national rate call to an 01 or 02 number and must count towards any inclusive minutes in the same way as 01 and 02 calls.

These rules apply to calls from any type of line including mobile, BT, other fixed line or payphone. Calls may be recorded or monitored.

Printed on paper from well-managed forests and other controlled sources when issued directly by National Highways.

Registered office Bridge House, 1 Walnut Tree Close, Guildford GU1 4LZ

National Highways Limited registered in England and Wales number 09346363